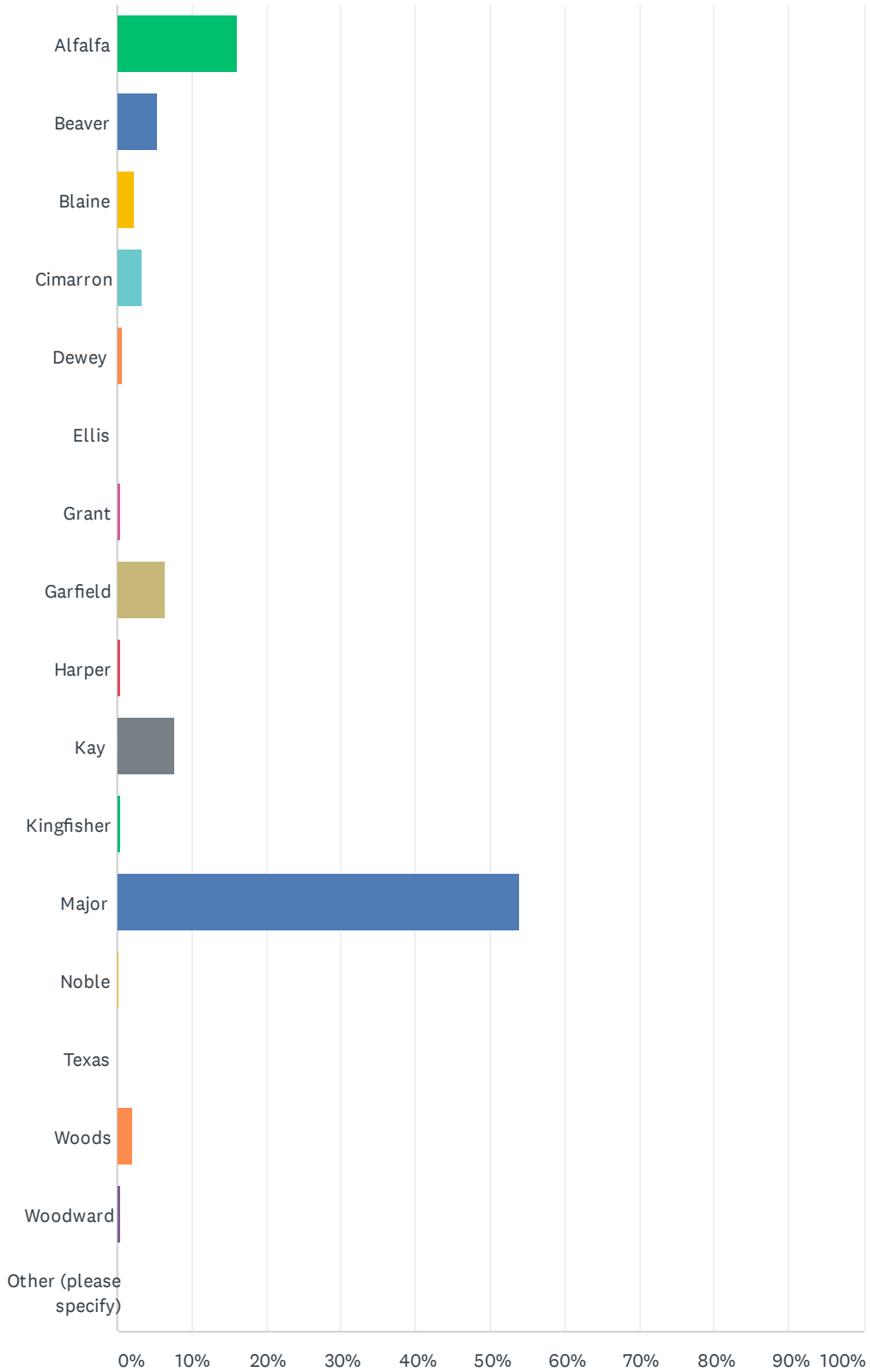


# Q1 Which county do you live in?

Answered: 430 Skipped: 0



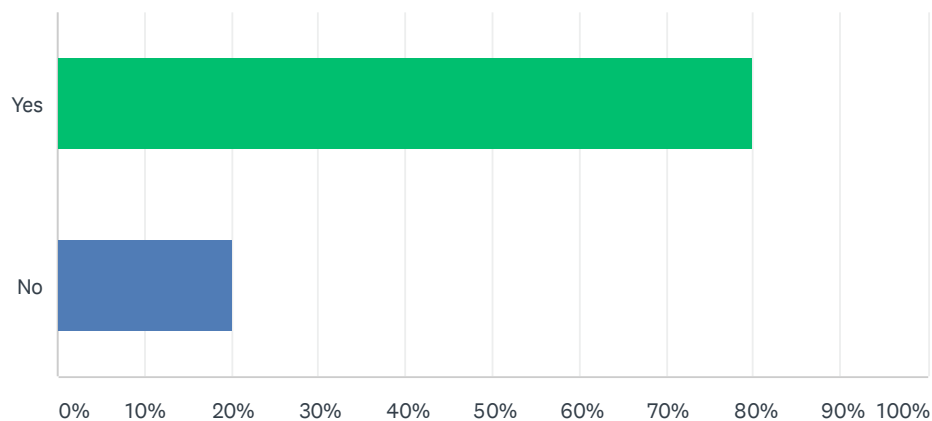
## Stakeholder Survey for 2040 Regional Long Range Transportation Plan

ANSWER CHOICES	RESPONSES	
Alfalfa	16.05%	69
Beaver	5.35%	23
Blaine	2.33%	10
Cimarron	3.26%	14
Dewey	0.70%	3
Ellis	0.00%	0
Grant	0.47%	2
Garfield	6.51%	28
Harper	0.47%	2
Kay	7.67%	33
Kingfisher	0.47%	2
Major	53.95%	232
Noble	0.23%	1
Texas	0.00%	0
Woods	2.09%	9
Woodward	0.47%	2
Other (please specify)	0.00%	0
<b>TOTAL</b>		<b>430</b>

#	OTHER (PLEASE SPECIFY)	DATE
	There are no responses.	

### Q2 Do you work in the same county you live in?

Answered: 424 Skipped: 6



## Stakeholder Survey for 2040 Regional Long Range Transportation Plan

ANSWER CHOICES	RESPONSES
Yes	79.95% 339
No	20.05% 85
<b>TOTAL</b>	<b>424</b>

#	IF NO, WHICH COUNTY DO YOU WORK IN?	DATE
1	NA	8/2/2021 11:32 AM
2	Work in all NW OK Counties on your map.	7/22/2021 9:22 AM
3	Seward, KS	7/16/2021 11:42 AM
4	Retired	7/16/2021 11:09 AM
5	Cimarron	7/15/2021 6:31 AM
6	None	7/14/2021 12:00 PM
7	Kansas	7/13/2021 9:00 PM
8	Texas	7/13/2021 11:50 AM
9	Lipscomb, TX	7/13/2021 11:24 AM
10	retired	7/1/2021 7:46 PM
11	Garfield	7/1/2021 10:14 AM
12	retired	7/1/2021 9:31 AM
13	Retired	7/1/2021 12:05 AM
14	retired	6/30/2021 8:38 PM
15	Garfield	6/20/2021 4:00 PM
16	Kingfisher	6/18/2021 9:40 AM
17	Woods	6/17/2021 3:41 PM
18	Garfield	6/14/2021 10:07 PM
19	Retired.	6/14/2021 9:45 PM
20	Retired, but did work in this county	6/14/2021 8:57 PM
21	Woods	6/14/2021 8:08 PM
22	Garfield	6/14/2021 7:39 PM
23	Grant	6/14/2021 7:02 PM
24	Garfield	6/14/2021 5:52 PM
25	Woods	6/14/2021 5:18 PM
26	Woods	6/14/2021 5:15 PM
27	Kingfisher	6/13/2021 11:14 AM
28	retired	6/11/2021 8:54 AM
29	Major	6/10/2021 11:33 PM
30	Blaine	6/10/2021 9:42 PM
31	Retired	6/10/2021 4:15 PM
32	Major	6/10/2021 7:17 AM

## Stakeholder Survey for 2040 Regional Long Range Transportation Plan

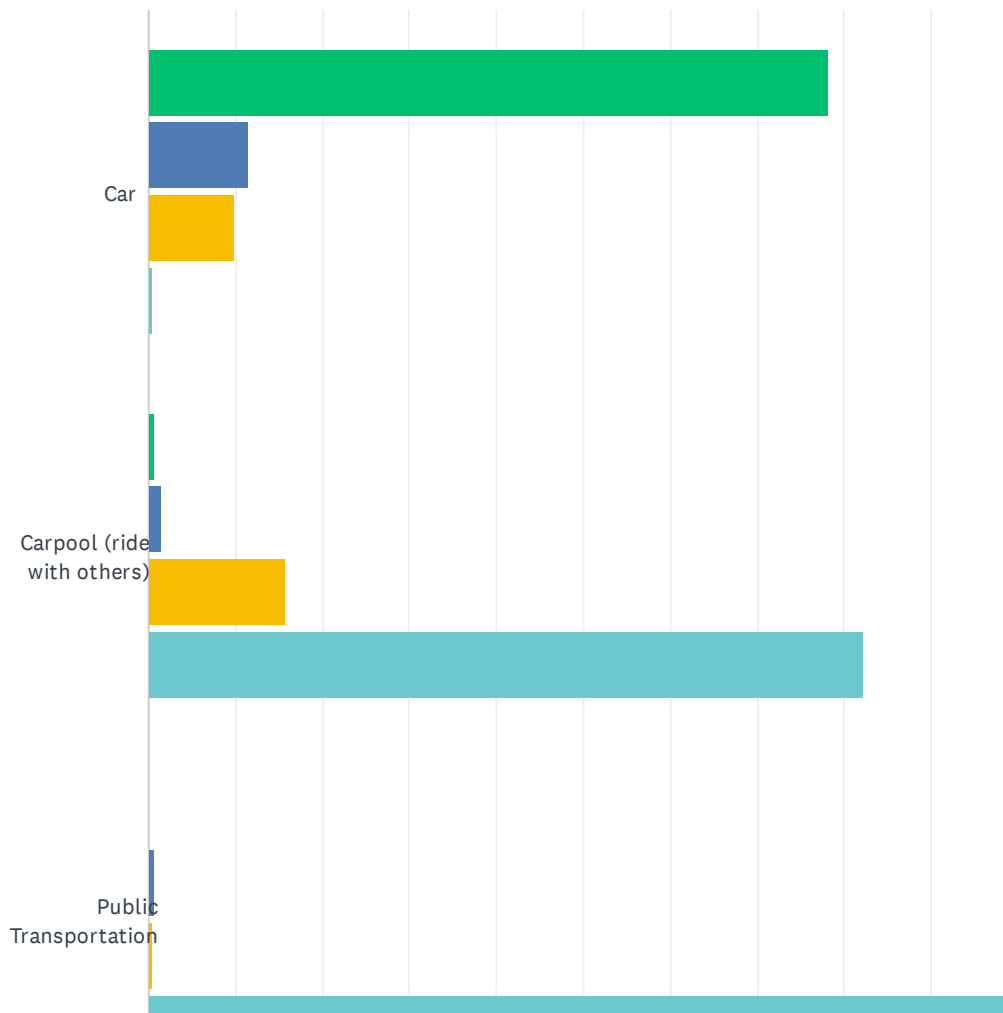
33	Various	6/10/2021 6:35 AM
34	Garfield	6/10/2021 6:06 AM
35	Major	6/10/2021 2:31 AM
36	Blaine, Woods, Dewey	6/9/2021 10:18 PM
37	Garfield	6/9/2021 8:28 PM
38	Blaine	6/9/2021 8:27 PM
39	Blaine	6/9/2021 8:20 PM
40	Major	6/9/2021 7:58 PM
41	Oilfield Supply, work in several surrounding counties.	6/9/2021 7:22 PM
42	Garfield	6/9/2021 7:09 PM
43	Garfield	6/9/2021 7:04 PM
44	Garfield	6/9/2021 6:03 PM
45	Kingfisher/Major	6/9/2021 5:24 PM
46	Garfield	6/9/2021 5:12 PM
47	Dewey	6/9/2021 4:33 PM
48	Garfield	6/9/2021 4:16 PM
49	Major	6/9/2021 3:43 PM
50	Garfield	6/9/2021 3:04 PM
51	Alfalfa	6/9/2021 3:02 PM
52	Woodward	6/9/2021 2:45 PM
53	Oklahoma	6/9/2021 1:59 PM
54	I travel Oklahoma, Kansas and some Texas Panhandle. Crop Insurance Adjuster	6/9/2021 1:51 PM
55	Major	6/9/2021 1:36 PM
56	Blaine	6/9/2021 1:14 PM
57	Garfield	6/9/2021 1:08 PM
58	Canadian	6/9/2021 12:33 PM
59	Blain	6/9/2021 11:53 AM
60	Garfield	6/9/2021 11:03 AM
61	Major	6/9/2021 10:49 AM
62	Garfield	6/9/2021 10:28 AM
63	Dewey	6/9/2021 9:50 AM
64	Blaine	6/9/2021 9:43 AM
65	Garfield	6/9/2021 9:18 AM
66	Major	6/9/2021 9:16 AM
67	Retired	6/9/2021 8:52 AM
68	GARFIELD	6/9/2021 8:52 AM
69	Major	6/9/2021 8:33 AM
70	Blaine, Kingfisher, Major, Alfalfa, Grant, Woods, Garfield	6/9/2021 8:03 AM

## Stakeholder Survey for 2040 Regional Long Range Transportation Plan

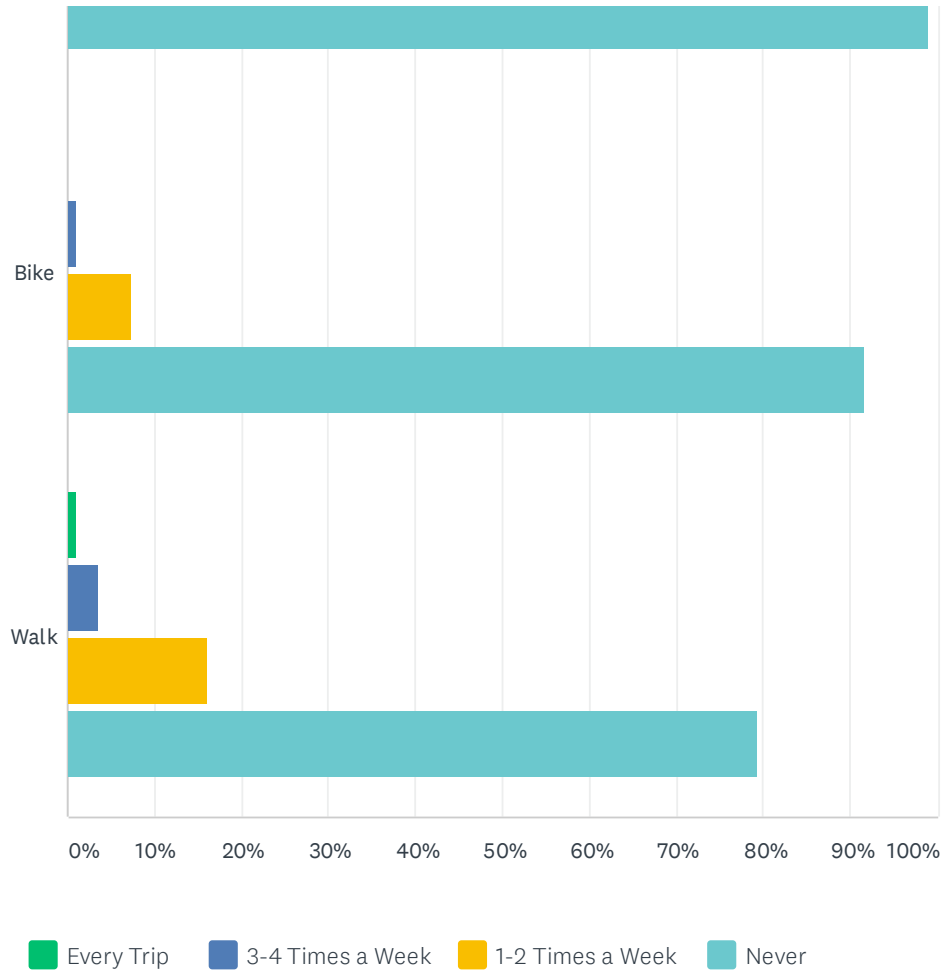
71	Several	6/9/2021 8:01 AM
72	Retired	6/9/2021 7:58 AM
73	Retired educator that worked in Dewey county	6/9/2021 7:57 AM
74	Blaine, Major, Kingfisher	6/9/2021 7:43 AM
75	Garfield	6/9/2021 7:40 AM
76	Garfield	6/9/2021 7:35 AM
77	Woodward	6/9/2021 7:32 AM
78	Garfield	6/9/2021 7:22 AM
79	Blaine	6/9/2021 7:21 AM
80	Garfield	6/9/2021 6:59 AM
81	I'm retired	5/4/2021 11:42 AM
82	Retired	5/3/2021 5:18 PM

**Q3 For trips other than traveling to and from work, such as shopping, getting groceries, medical appointments, entertainment, etc., I typically travel by:\*mark all that apply\***

Answered: 430 Skipped: 0



## Stakeholder Survey for 2040 Regional Long Range Transportation Plan

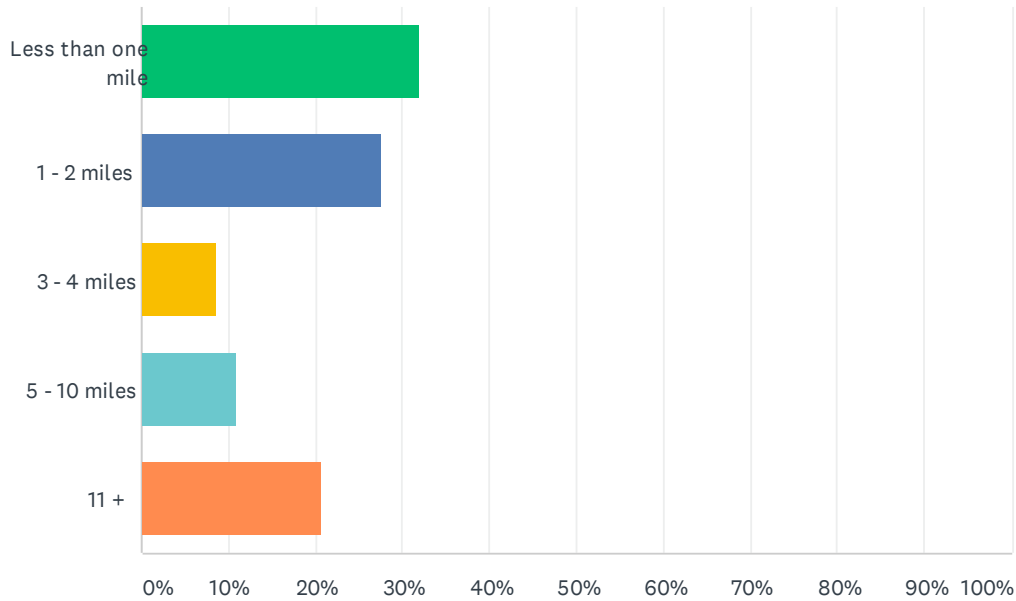


	EVERY TRIP	3-4 TIMES A WEEK	1-2 TIMES A WEEK	NEVER	TOTAL
Car	78.32% 336	11.42% 49	9.79% 42	0.47% 2	429
Carpool (ride with others)	0.68% 2	1.37% 4	15.70% 46	82.25% 241	293
Public Transportation	0.00% 0	0.68% 2	0.34% 1	98.98% 292	295
Bike	0.00% 0	1.01% 3	7.41% 22	91.58% 272	297
Walk	0.99% 3	3.62% 11	16.12% 49	79.28% 241	304

### Q4 How close is the nearest grocery store to you?

Answered: 430 Skipped: 0

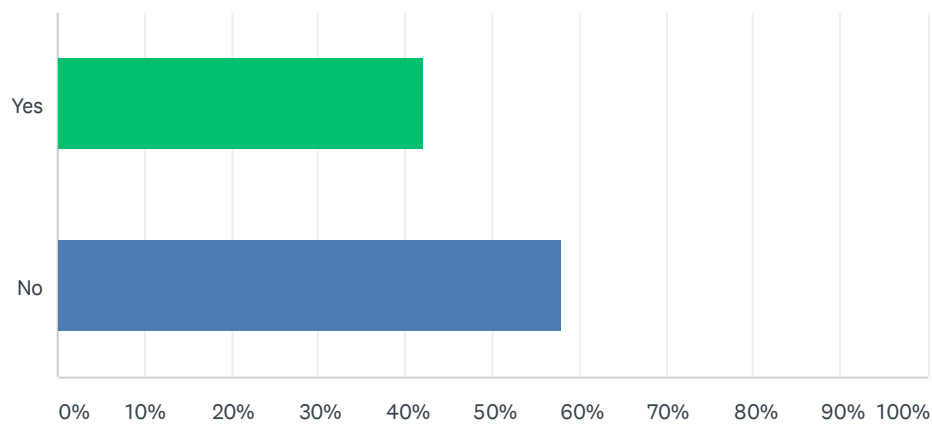
## Stakeholder Survey for 2040 Regional Long Range Transportation Plan



ANSWER CHOICES	RESPONSES	
Less than one mile	32.09%	138
1 - 2 miles	27.67%	119
3 - 4 miles	8.60%	37
5 - 10 miles	10.93%	47
11 +	20.70%	89
<b>TOTAL</b>		<b>430</b>

### Q5 Would you add walking or biking to your travel/commuting patterns if it were easier to do so?

Answered: 426 Skipped: 4

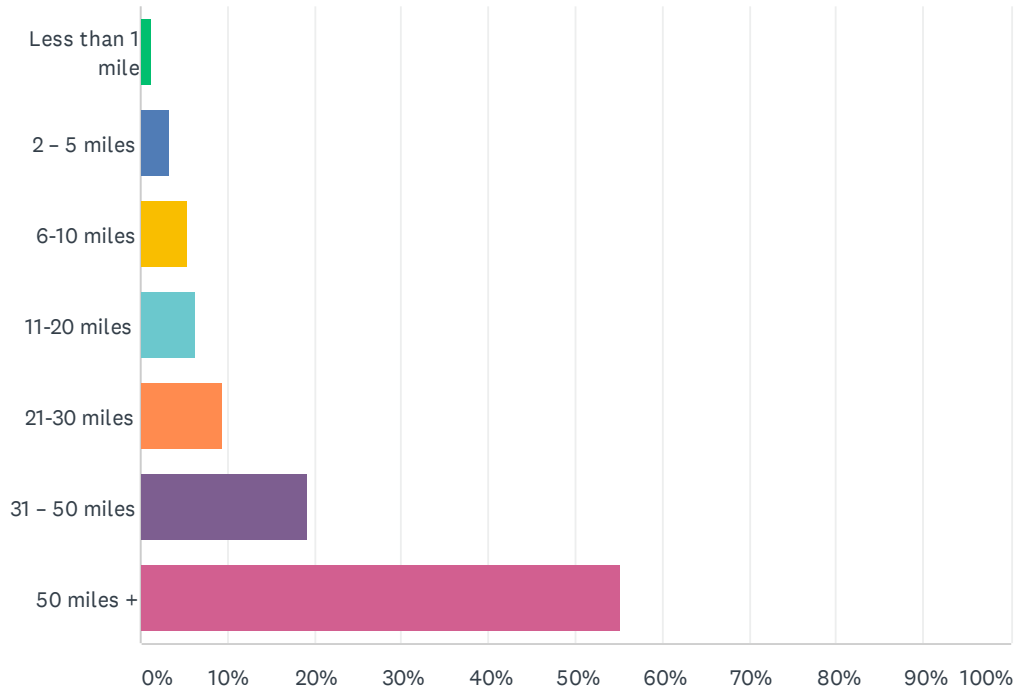


Stakeholder Survey for 2040 Regional Long Range Transportation Plan

ANSWER CHOICES	RESPONSES	
Yes	42.02%	179
No	57.98%	247
TOTAL		426

Q6 On average, how many total miles per week do you travel for trips other than work?

Answered: 426 Skipped: 4



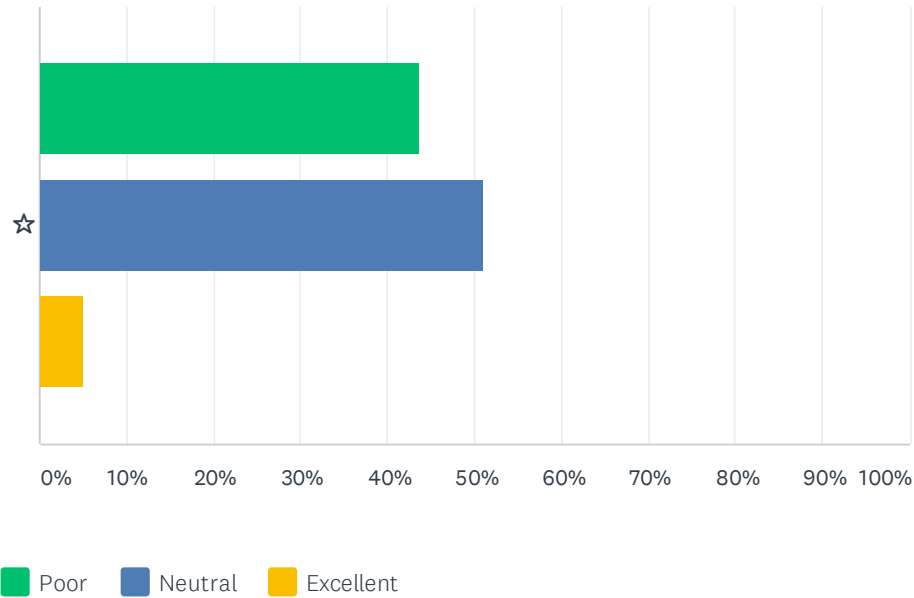
ANSWER CHOICES	RESPONSES	
Less than 1 mile	1.17%	5
2 - 5 miles	3.29%	14
6-10 miles	5.40%	23
11-20 miles	6.34%	27
21-30 miles	9.39%	40
31 - 50 miles	19.25%	82
50 miles +	55.16%	235
TOTAL		426

Q7 How would you rate the quality of the railroad crossings in your county?

Answered: 413 Skipped: 17



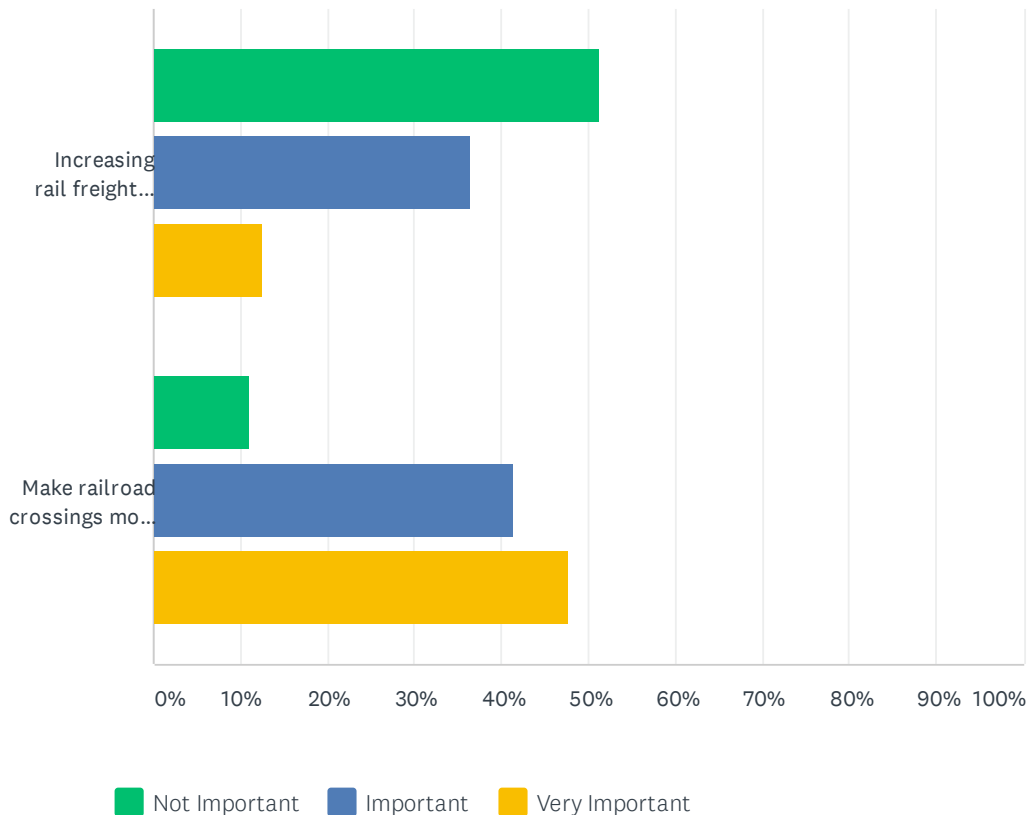
# Stakeholder Survey for 2040 Regional Long Range Transportation Plan



	POOR	NEUTRAL	EXCELLENT	TOTAL	WEIGHTED AVERAGE
☆	43.83% 181	51.09% 211	5.08% 21	413	2.23

## Q8 Please say how important each of these transportation components are to you.

Answered: 420 Skipped: 10

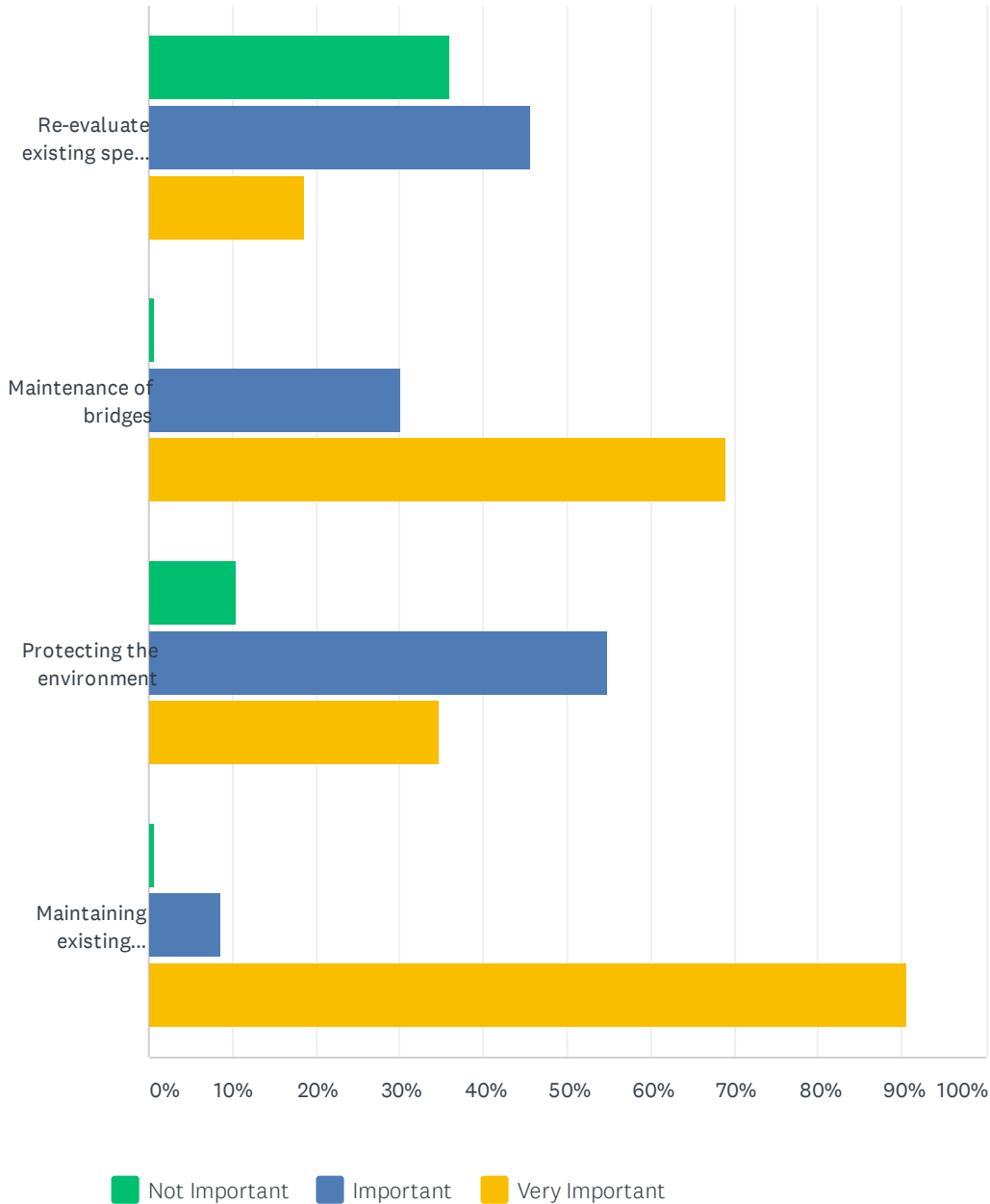


## Stakeholder Survey for 2040 Regional Long Range Transportation Plan

	NOT IMPORTANT	IMPORTANT	VERY IMPORTANT	TOTAL
Increasing rail freight capacity	51.20% 213	36.30% 151	12.50% 52	416
Make railroad crossings more level	11.06% 46	41.35% 172	47.60% 198	416

### Q9 Please say how important each of these transportation components are to you.

Answered: 428    Skipped: 2

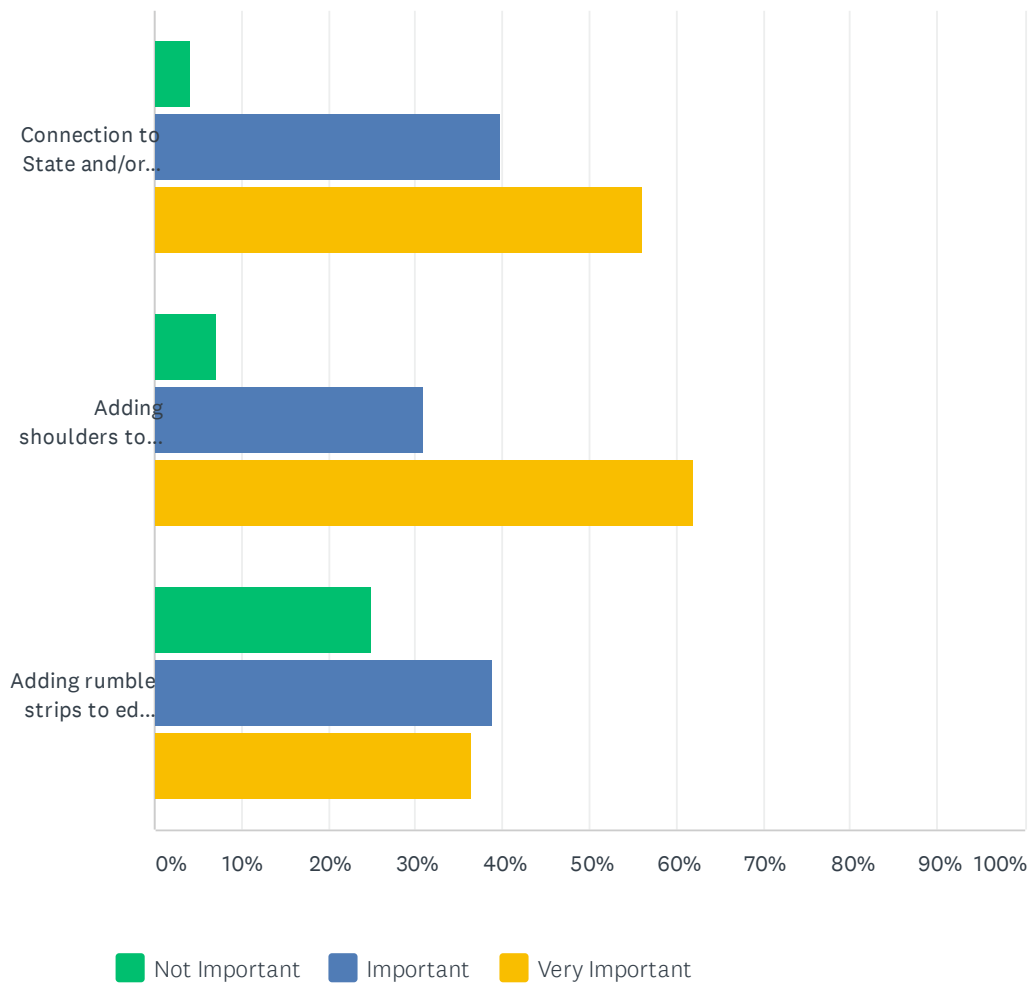


## Stakeholder Survey for 2040 Regional Long Range Transportation Plan

	NOT IMPORTANT	IMPORTANT	VERY IMPORTANT	TOTAL
Re-evaluate existing speed limits	35.92% 153	45.54% 194	18.54% 79	426
Maintenance of bridges	0.70% 3	30.21% 129	69.09% 295	427
Protecting the environment	10.54% 45	54.80% 234	34.66% 148	427
Maintaining existing roadways	0.70% 3	8.64% 37	90.65% 388	428

### Q10 Please say how important each of these transportation components are to you.

Answered: 427    Skipped: 3

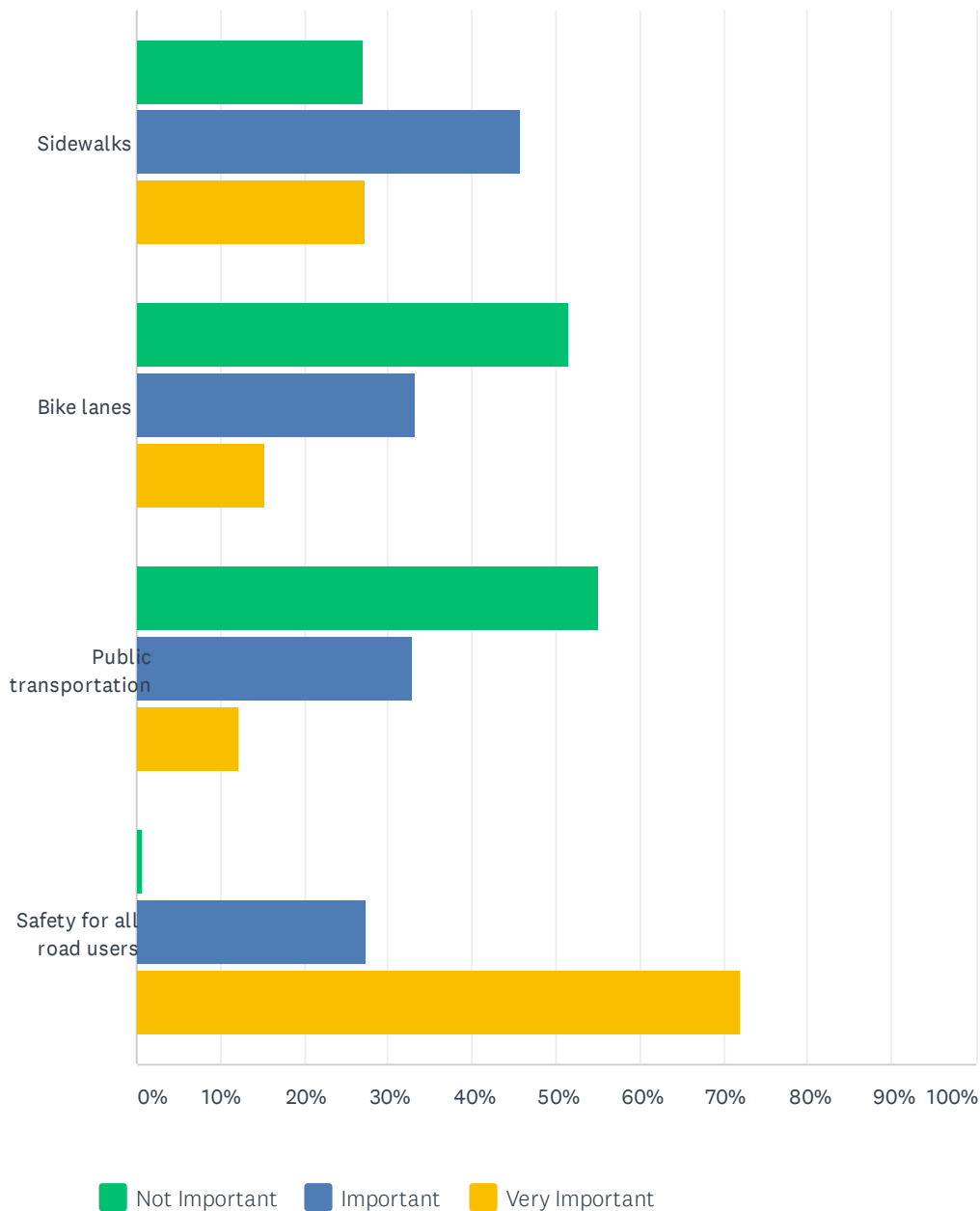


## Stakeholder Survey for 2040 Regional Long Range Transportation Plan

	NOT IMPORTANT	IMPORTANT	VERY IMPORTANT	TOTAL
Connection to State and/or US Highways	4.22% 18	39.81% 170	55.97% 239	427
Adding shoulders to State and/or US Highways	7.04% 30	30.99% 132	61.97% 264	426
Adding rumble strips to edge lines and centerlines on all highways	24.82% 106	38.88% 166	36.30% 155	427

### Q11 Please say how important each of these transportation components are to you.

Answered: 428    Skipped: 2

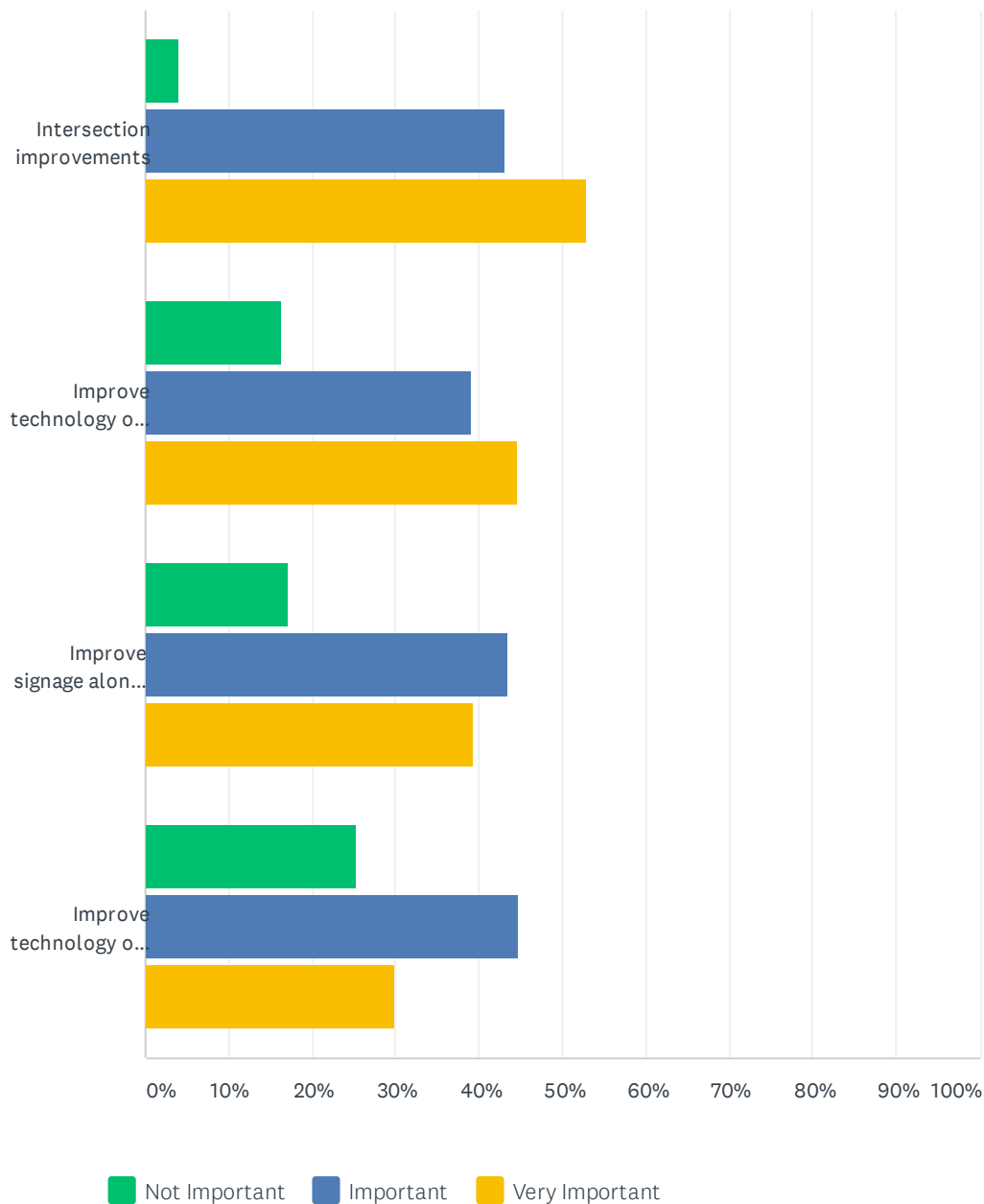


## Stakeholder Survey for 2040 Regional Long Range Transportation Plan

	NOT IMPORTANT	IMPORTANT	VERY IMPORTANT	TOTAL
Sidewalks	27.00% 115	45.77% 195	27.23% 116	426
Bike lanes	51.53% 219	33.18% 141	15.29% 65	425
Public transportation	54.93% 234	32.86% 140	12.21% 52	426
Safety for all road users	0.70% 3	27.40% 117	71.90% 307	427

### Q12 Please say how important each of these transportation components are to you.

Answered: 428    Skipped: 2

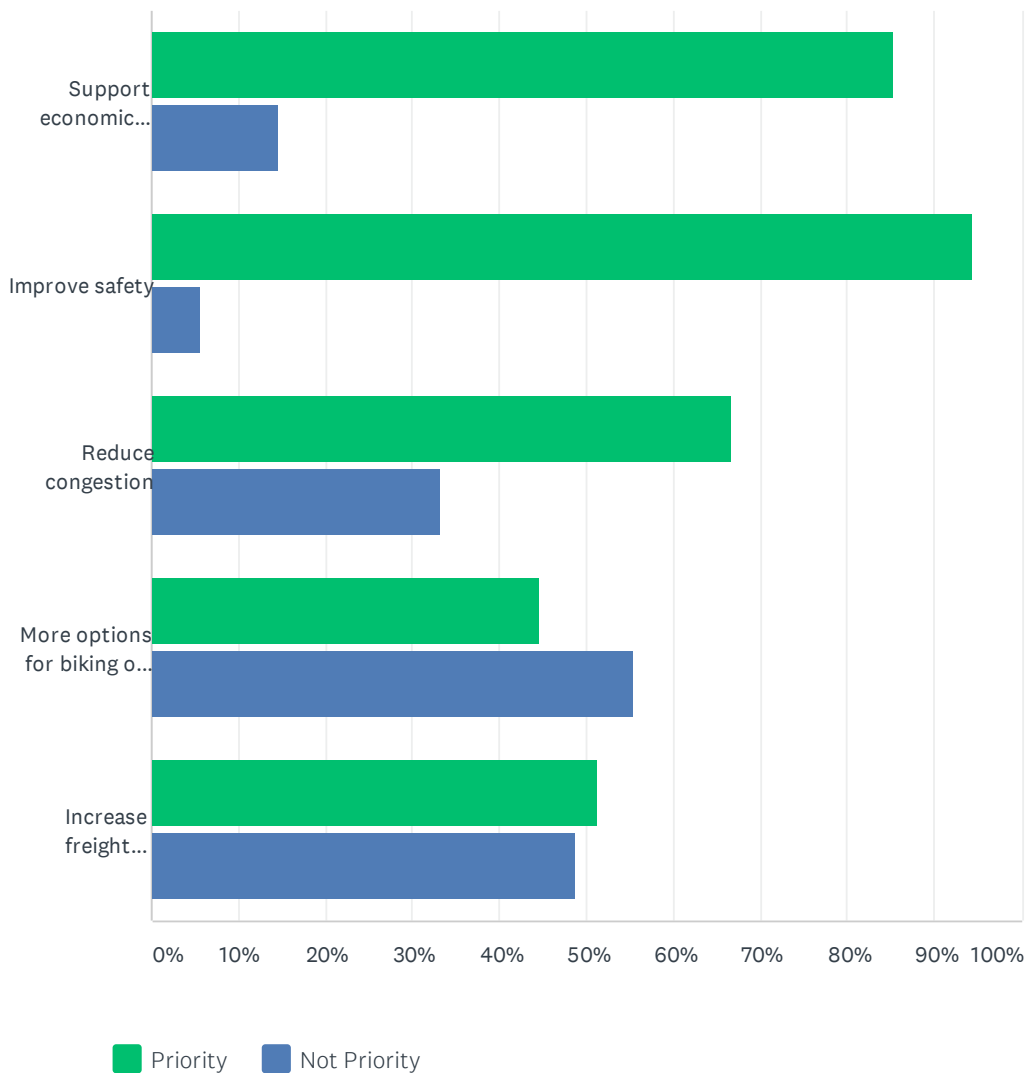


## Stakeholder Survey for 2040 Regional Long Range Transportation Plan

	NOT IMPORTANT	IMPORTANT	VERY IMPORTANT	TOTAL
Intersection improvements	3.98% 17	43.09% 184	52.93% 226	427
Improve technology of traffic signals	16.36% 70	39.02% 167	44.63% 191	428
Improve signage along roadways	17.10% 73	43.56% 186	39.34% 168	427
Improve technology of crosswalks	25.41% 108	44.71% 190	29.88% 127	425

### Q13 Which should be priorities when discussing transportation projects?

Answered: 429    Skipped: 1



## Stakeholder Survey for 2040 Regional Long Range Transportation Plan

	PRIORITY	NOT PRIORITY	TOTAL
Support economic development	85.34% 361	14.66% 62	423
Improve safety	94.38% 403	5.62% 24	427
Reduce congestion	66.75% 281	33.25% 140	421
More options for biking or walking	44.47% 189	55.53% 236	425
Increase freight movement	51.33% 213	48.67% 202	415

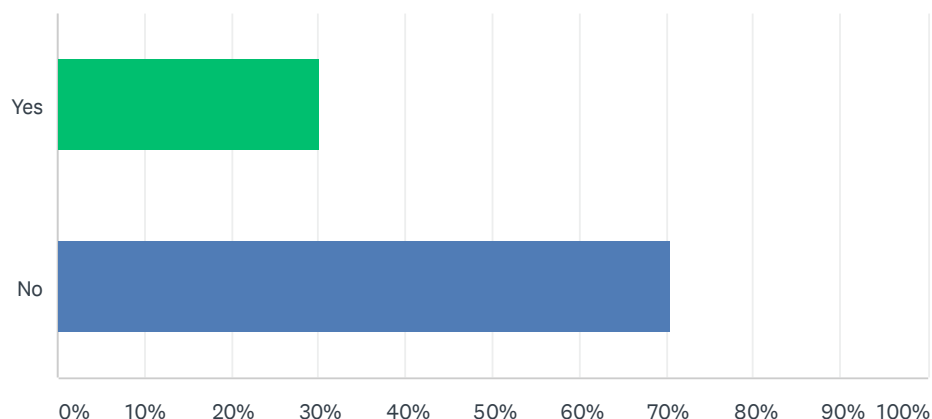
#	OTHER (PLEASE SPECIFY)	DATE
1	Fix the bad state highways. There are many in NW OK.	7/22/2021 9:22 AM
2	How about fixing these washed out washboard dirt roads	7/14/2021 5:06 PM
3	Maintenance of what we have.	7/13/2021 9:00 PM
4	Maintaining water runoff from the highways and roads	7/3/2021 2:20 PM
5	Blackwell OK streets all need to be replaced. They are crumbling, bumpy, and ruin tires. Hubbard road bridge near Blackwell needs to be fixed and reopened. It has been closed for a couple of years, after several years of work that was done on that road. That closed road adds 10 miles to each trip to the nearest big town, and gas prices are rising.	7/1/2021 6:55 PM
6	Fix hubbard rd bridge!	7/1/2021 9:35 AM
7	Maintain the damn roads we have	7/1/2021 12:59 AM
8	Increase grade slope when grading dirt roads so farmers can get to their animals	6/20/2021 9:18 AM
9	Fix potholes.	6/17/2021 4:17 PM
10	Almost all the roads including highways have potholes in them in Northwest Oklahoma!	6/14/2021 11:07 PM
11	Resurfacing highways and streets.	6/14/2021 9:45 PM
12	Fixing roads and adding shoulders with rumble strips for safety should be top priority in our area	6/14/2021 6:20 PM
13	Get rid of the massive potholes in Jet and resurface the streets!	6/14/2021 5:44 PM
14	Take a ride on a motorcycle and cross the train track between Carmen and Helena turnoff in alfalfa county. Or on the same motorcycle take highway 11 and pass a vehicle on the new rumble strips. Love the smoothest Highway in northwest Oklahoma now has 3 lines of rumble strips.	6/14/2021 5:27 PM
15	Better county road conditions	6/11/2021 5:18 PM
16	Maintain rural roads	6/10/2021 6:06 AM
17	The current roads in Northwest Oklahoma are awful shape compared to other states and often the roads in Eastern side of the state are much nicer.	6/9/2021 10:18 PM
18	Lighted Major Intersections	6/9/2021 9:52 PM
19	Improved lighting	6/9/2021 7:09 PM
20	Quit pretending to repair our highways by dumping out a truckload of asphalt and smearing it around with a grader. It doesn't work, it often makes the road even rougher, and it doesn't last.	6/9/2021 6:20 PM
21	Extra Large Shoulders for movement for Farm Equipment	6/9/2021 1:51 PM
22	Concern- Farmers/Custom harvesters moving oversized loads on highways without pilot cars.	6/9/2021 9:58 AM

## Stakeholder Survey for 2040 Regional Long Range Transportation Plan

23	Speed limit studies guidelines need to change. As of now it has been said that the guidelines is based on the amount of deaths. And that is so WRONG. And I am a retired DOT superintendent from Florida so I think my experience counts.	6/9/2021 9:55 AM
24	Maintenance of existing roads	6/9/2021 9:10 AM
25	Just fix our rough roads. It's sad when there are signs entering Oklahoma that says Warning Rough Roads Ahead!	6/9/2021 8:52 AM
26	But the freight is controlled by the large companies and their profit margin. It is really not a factor of 'public transportation'. The Heartland flyer is fun and needs to add wichita ks to the mix.	6/9/2021 8:43 AM
27	Road quality and visibility of each lane and it's markings (reflecting paint)	6/9/2021 8:34 AM
28	Surface of the roads	6/9/2021 8:32 AM
29	Reducing the number of semi trucks on the road and the use of jake brakes.	6/9/2021 8:31 AM
30	Fix the road surfaces for fewer potholes	6/9/2021 8:30 AM
31	Work on getting road fixed in general Oklahoma has the worst roads.	6/9/2021 8:19 AM
32	Add larger shoulders and better signs to signal curves, busy intersections, etc. The highways of NW OK are DANGEROUS and in need of repair and improvements asap.	6/9/2021 8:07 AM
33	Improving most county blacktops. Most are very dangerous when working.	6/9/2021 8:03 AM
34	The roads in Fairview are horrible. Need to be improved.	6/9/2021 7:50 AM
35	Roads	6/9/2021 7:40 AM
36	Repairing the roads that were and are being damaged by oilfield semis.	6/9/2021 7:18 AM
37	funding sources is #1	5/6/2021 4:33 PM
38	Fix potholes on highways	5/4/2021 11:42 AM
39	The state highways in Cimarron County are disgraceful! Getting to the dangerous point.	5/3/2021 6:42 PM
40	Motorcycle safety	5/3/2021 4:45 PM
41	Fixing potholes	5/3/2021 3:55 PM
42	Put warning signs up about hidden stop signs before someone is killed.	5/3/2021 12:42 PM

### Q14 In your community, are there challenges to using the transportation system (how you travel from one place to another)?

Answered: 423   Skipped: 7





## Stakeholder Survey for 2040 Regional Long Range Transportation Plan

ANSWER CHOICES	RESPONSES	
Yes	30.02%	127
No	70.45%	298
Total Respondents: 423		

#	IF YES, PLEASE DESCRIBE THOSE CHALLENGES.	DATE
1	blind intersectins, poor roads,	8/2/2021 11:32 AM
2	Rough and uneven roads tear up vehicles and it takes forever to get to the city or anywhere else.	7/24/2021 11:02 AM
3	Takes long time to get on highway in Seiling	7/15/2021 2:06 PM
4	Dirt roads are better than the black tops.	7/15/2021 6:31 AM
5	The state roads need work!	7/15/2021 1:19 AM
6	One shuttle for in town use only no access to larger communities for drs shopping etc	7/14/2021 2:34 AM
7	Need more passing lanes	7/14/2021 1:44 AM
8	Well just in Blackwell ok alone, I have already had to replace the total front end on my truck because all the road are bad. What's the sense in having speed limit signs when u cant even drive the speed limit or u will take ur vehicle up. Even on I-35 is bad needs fixed.	7/4/2021 7:21 AM
9	When it storms water pools on the edges of the highway making it dangerous and we lack safe spaces to pull over off the road. Also sidewalks on our main roads for kids to stay off the street (main street Blackwell is a highway)	7/3/2021 2:20 PM
10	Get almost hit daily in crosswalks	7/2/2021 7:24 AM
11	Hubbard rd bridge on chichaski river Bridge wash out 3 plus years	7/2/2021 7:06 AM
12	Road to town is getting almost impossible	7/2/2021 1:56 AM
13	There is no public transportation available to use	7/2/2021 1:03 AM
14	Horrible roads	7/1/2021 7:47 PM
15	Streets are bumpy and brpken	7/1/2021 6:55 PM
16	There are no sidewalk along the major roads that people travel in Blackwell Oklahoma and many people have to push their babies in the streets and people in wheel chairs are in the streets. Very unsafe.	7/1/2021 6:01 PM
17	Need affordable local public transport in blackwell	7/1/2021 9:35 AM
18	Elderly and people without cars are left to often depend on friends and family for trips to dr, grocery store, shopping etc. there are very few transportation options for them.	7/1/2021 4:39 AM
19	Road are terrible and destroy vehicles	7/1/2021 12:59 AM
20	The short cut has been out of commission for over a year	7/1/2021 12:05 AM
21	Not always safe to bike/walk.	6/30/2021 11:57 PM
22	The speed limit in downtown Newkirk is NOT enforced making it dangerous for pedestrians and bicyclists. The cross walk does not stay on walk long enough to cross 77. The truck route is poorly marked frequently resulting in large trucks placing themselves in the oncoming lanes of traffic thus endangering other drivers and Newkirk's historic buildings.	6/30/2021 11:37 PM
23	Public transportation is not 24/7	6/20/2021 12:15 PM
24	Limited	6/17/2021 4:27 PM
25	Potholes.	6/17/2021 4:17 PM
26	There aren't sidewalks everywhere for those who use bikes or walk. Some sidewalks by	6/17/2021 3:41 PM

## Stakeholder Survey for 2040 Regional Long Range Transportation Plan

residential areas have branches that get in the way and aren't trimmed.

27	No taxis or busses in the area	6/15/2021 9:48 PM
28	No transportation systems.	6/15/2021 1:21 PM
29	Everywhere you drive, there are potholes or spots where the roads had to be torn up to fix water lines.	6/14/2021 11:07 PM
30	Huge pot holes everywhere, roads are so bumpy to drive on	6/14/2021 9:57 PM
31	Poor conditions of highways.	6/14/2021 9:45 PM
32	Rough...holes	6/14/2021 8:01 PM
33	Rough roads	6/14/2021 7:39 PM
34	Soft spots in the county roads and pot holes and rough spots in the highways	6/14/2021 7:21 PM
35	The roads are in very bad condition.	6/14/2021 6:57 PM
36	no public transportation	6/14/2021 6:23 PM
37	We don't have the best side walks and sometimes no side walks at all	6/14/2021 6:20 PM
38	The streets would tear up even an offroad SUV.	6/14/2021 5:44 PM
39	There are none	6/14/2021 5:27 PM
40	Pot holes roads are bad	6/14/2021 5:24 PM
41	Living on rural roads means that at times when there is a lot of rain fall roads become dangerous or the ability to go down them is impossible.	6/14/2021 5:23 PM
42	No sidewalks to grocery store	6/14/2021 5:11 PM
43	Roads are awful.	6/14/2021 5:03 PM
44	All the pot holes and rough ass roads	6/14/2021 4:54 PM
45	We have none	6/14/2021 4:52 PM
46	Roads all need repaved	6/13/2021 11:14 AM
47	Nonexsistant	6/11/2021 11:52 PM
48	Rough roads	6/11/2021 9:18 PM
49	There is no transportation systems.	6/10/2021 10:44 PM
50	Super bad roads and pot holes	6/10/2021 7:07 PM
51	Rural roads are not maintained and huge pot holes	6/10/2021 6:06 AM
52	Patch the holes in the highways	6/10/2021 3:43 AM
53	Trains blocking crossings for extended periods	6/9/2021 10:35 PM
54	Price. Hours of availability.	6/9/2021 10:18 PM
55	The extended shoulder to highways aids in slow traffic movements of heavy machinery.	6/9/2021 9:52 PM
56	No public transportation is available.	6/9/2021 8:20 PM
57	The Main Street is a danger to every driver	6/9/2021 7:45 PM
58	Rough roads	6/9/2021 7:24 PM
59	The roads are trash. The county roads need fixed bad. They have holes the size of my car.	6/9/2021 7:05 PM
60	Highways very rough	6/9/2021 6:50 PM
61	Small town	6/9/2021 3:43 PM
62	Non existent	6/9/2021 3:13 PM

## Stakeholder Survey for 2040 Regional Long Range Transportation Plan

63	There isnt a way to get around for alot of people its a small town	6/9/2021 2:08 PM
64	Bridge is very narrow going into Seiling. Not very safe to walk into town.	6/9/2021 2:00 PM
65	I live in the middle of nowhere and it's hard to find transportation to travel elsewhere.	6/9/2021 1:59 PM
66	Road wide enough for farm equipment and to pass other vehicles	6/9/2021 1:51 PM
67	Roads are horrible.	6/9/2021 1:14 PM
68	Roads are very narrow on some of the highly traveled routes, with large vehicles moving at high speeds and roads have little or no shoulder areas	6/9/2021 12:56 PM
69	Road maintenance, pot holes, rough road	6/9/2021 11:09 AM
70	Rough roadways make travel unsafe.	6/9/2021 11:06 AM
71	Trains block our main road, sometimes for hours.	6/9/2021 10:47 AM
72	Road deterioration	6/9/2021 10:42 AM
73	There is none	6/9/2021 10:18 AM
74	We need sidewalks and/or bike paths for kids to get to and from school safely.	6/9/2021 10:09 AM
75	No public transportation road	6/9/2021 10:04 AM
76	The city streets are full of pot holes. The street in front of the school is a flood water runoff. And many people park their cars in the streets.	6/9/2021 9:58 AM
77	Distance and location	6/9/2021 9:50 AM
78	In Fairview, there are not many sidewalks and no bike lanes	6/9/2021 9:43 AM
79	We have no other means of travel if you don't own a car or if you are elderly and can't walk far.	6/9/2021 9:39 AM
80	Poor roads!	6/9/2021 9:24 AM
81	Rough roads	6/9/2021 8:52 AM
82	Crappy highways. The bridges on highway 412 in western part of our county are so rough you have to slow down to go over them. They were like this since new. The road and bridge inspector should have been fired and the bridges completely resurfaced.	6/9/2021 8:43 AM
83	Rough deteriorating roadways	6/9/2021 8:42 AM
84	We don't have a transportation system	6/9/2021 8:40 AM
85	The roads aren't very smooth. This creates hazards for various situations, particularly emergency vehicles.	6/9/2021 8:39 AM
86	Access and price	6/9/2021 8:36 AM
87	Small town	6/9/2021 8:34 AM
88	There are none	6/9/2021 8:33 AM
89	Roads are in poor condition Shoulders on roads	6/9/2021 8:29 AM
90	No transportation system in town	6/9/2021 8:16 AM
91	The roads & highways in Oklahoma are the worst of the surrounding states I have visited.	6/9/2021 8:05 AM
92	Very poor road conditions make traveling challenging because of wear and tear on vehicles.	6/9/2021 8:03 AM
93	Speeders in neighborhoods	6/9/2021 8:02 AM
94	The roads are TERRIBLE and the crap patch jobs are not cutting it	6/9/2021 7:54 AM
95	Two lane highways are very dangerous	6/9/2021 7:46 AM
96	Flooding	6/9/2021 7:40 AM
97	Small town with no options	6/9/2021 7:32 AM

## Stakeholder Survey for 2040 Regional Long Range Transportation Plan

98	Pot holes, gravel in the road, and biking is very dangerous because there is no bike lane and people are not safe around bikers or runners.	6/9/2021 7:09 AM
99	No public transportation	6/9/2021 7:04 AM
100	Road surface and passing	6/9/2021 7:04 AM
101	For some that don't have cars	6/9/2021 6:51 AM
102	Trains esp. on 16th/signal lites not sequenced	6/4/2021 11:55 AM
103	To much traffic at any given time on US 412/O.K. Garriott through town of Enid!	6/4/2021 11:35 AM
104	We lack truck routes for local traffic suitable for heavy loads and truck traffic just goes everywhere	5/6/2021 5:11 PM
105	avoiding potholes/deteriorated pvmt that ruins vehicle alignments/tires	5/6/2021 4:33 PM
106	There are very few sidewalk and crosswalks along major streets.	5/6/2021 4:00 PM
107	Huge potholes	5/3/2021 7:57 PM
108	State highways are rough in Cimarron County.	5/3/2021 6:42 PM
109	Shitty roads	5/3/2021 6:05 PM
110	Our roads are horrible. Our bridges are horrible. We have minimal sidewalks. Our railroad crossings are terrible.	5/3/2021 4:45 PM
111	Potholes. Shit roads	5/3/2021 3:55 PM

### Q15 What are some specific locations with traffic problems that you encounter throughout the day?

Answered: 226 Skipped: 204

#	RESPONSES	DATE
1	Downtown Enid Purdue and US 81	8/2/2021 1:51 PM
2	Cedar/Grand eastbound intersection. Purdue/Breckenridge &4th	8/2/2021 11:32 AM
3	4th st and Perdue. Van Buren and Perdue, Memorial dr and Phillips rd.	8/2/2021 10:46 AM
4	All the big dips and bumps need to be leveled out a little bit so that cars are not scraping on them. Old Main, 5th, 7th, Ave A, Ave B, Ave C, and Ave G	7/16/2021 11:52 AM
5	Pot holes	7/16/2021 11:09 AM
6	All of the highways in beaver county need repaved.	7/15/2021 9:37 PM
7	Main Street Seiling. We need a stop light	7/15/2021 2:06 PM
8	Optima black top Road 28. State highway 64 between Turpin and hooker.	7/15/2021 6:31 AM
9	Douglas Avenue	7/14/2021 12:00 PM
10	Cut through roads in between towns are rough and poorly maintained during bad weather	7/13/2021 11:12 PM
11	The one stop light in the county.	7/13/2021 9:57 PM
12	Highways are not maintained and when they are fixed it's just a fix I would say Kansas state line area in Beaver county and to Turpin is some of the worst i travel daily.	7/13/2021 9:00 PM
13	Cross walks not marked children almost get ran over by cars.	7/13/2021 2:47 PM
14	All of the county	7/13/2021 11:56 AM
15	Rough roadways	7/13/2021 11:50 AM

## Stakeholder Survey for 2040 Regional Long Range Transportation Plan

16	Every road in Blackwell, and I35 needs fixed	7/4/2021 7:21 AM
17	US 177 poor edges on roads, 44th street had a big hole in paved road that just had gravel thrown in it.	7/3/2021 2:20 PM
18	Not traffic. Very poor roads!! Thirteenth is horrible!	7/2/2021 2:04 PM
19	Main and grand in tonkawa crosswalk, 13th st in Blackwell rough and traveled by ambulances as well. It's ridiculous	7/2/2021 7:24 AM
20	Hubbard rd. Between blackwell to ponca city	7/2/2021 7:06 AM
21	Hubbard Road	7/2/2021 6:21 AM
22	North 13th from Doolin to dead end. Huge holes and mud	7/2/2021 1:56 AM
23	People not stopping at the stoplights and running stop signs. Making u-turns on the highway which is our main street.	7/2/2021 1:03 AM
24	Hubbard road being closed.	7/1/2021 8:12 PM
25	All side roads are in horrible condition	7/1/2021 7:47 PM
26	Every street on Blackwell	7/1/2021 6:55 PM
27	Doolin avenue/ hwy 11. 13th street Blackwell oklahoma	7/1/2021 6:01 PM
28	Rough roads	7/1/2021 5:34 PM
29	Potholes, road warped up in places	7/1/2021 5:32 PM
30	Intersection of highways 11 and 77. Cross traffic will not slow down. Right turn lane in front of courthouse in Newkirk, OK. Signs covered up by trees and southbound traffic cuts off traffic in center.	7/1/2021 5:07 PM
31	Increasing speed limits would be helpful.	7/1/2021 1:21 PM
32	the roads are ruff...alot of holes	7/1/2021 10:14 AM
33	Too many pot holes, very rough roads.	7/1/2021 9:35 AM
34	During the school year the elementary school road is always full of standing cars waiting to drop of children.	7/1/2021 9:27 AM
35	Intersection of Grand(SH-8)/Ohio inside of city limits of Cherokee. Roadway is in extremely poor condition and needs repaired asap.	7/1/2021 8:39 AM
36	Railroad crossings are horrible on 29th Street	7/1/2021 6:30 AM
37	Too many traffic lights in downtown Blackwell for the amount of traffic on the side streets. Rough roads full of potholes.	7/1/2021 4:39 AM
38	Hubbard road closed due to bridge out for months	7/1/2021 12:59 AM
39	Hubbard road going east	7/1/2021 12:05 AM
40	SPEEDING down main street. Aggressive acceleration from stop light at the intersection of 7th st and hwy 77. Speeding between 7th st and 5th street on Hwy 77 in attempt to "beat" other drivers in the merge from 2 lanes to one or vice versa when heading southbound. Engine braking in the community in order to stop at the light at 7th st and hwy 77 (speed limit is 30 - engine brakes should NOT be necessary)	6/30/2021 11:37 PM
41	Rough railroad crossings in eastern Garfield County and Enid.	6/21/2021 2:27 PM
42	412 (owen k garriot) is so congested enid is in dire need of a truck bypass!	6/20/2021 4:00 PM
43	Congestion during rush hour	6/20/2021 12:15 PM
44	Lights not lining up to make traffic smoother especially on van buren	6/20/2021 9:18 AM
45	81 through enid	6/18/2021 9:40 AM
46	Going from residential to grocery store in Cherokee, OK on foot or by bicycle.	6/17/2021 3:41 PM

## Stakeholder Survey for 2040 Regional Long Range Transportation Plan

47	Streets in Cherokee and alfalfa county	6/15/2021 10:43 PM
48	Highway 44 meets Highway 8. Highway 8 meets Highway 64	6/15/2021 9:48 PM
49	3 blocks around down town	6/15/2021 1:36 PM
50	Oklahoma Blvd.	6/15/2021 1:21 PM
51	Ohio St cherokee	6/15/2021 12:20 PM
52	Garvin county road from county roads 610 to 660. County road 710 between Custer Rd. and Canadian Rd.	6/15/2021 12:11 PM
53	Hwy 8 between carmen and aline RR tracks	6/15/2021 8:09 AM
54	the rail crossing at carmen and capron	6/15/2021 6:35 AM
55	10th St. is the one I travel most but there are several that need redone.	6/14/2021 11:07 PM
56	On Grand/Hwy there are certain intersections that need trees removed to be able to see if traffic is coming or not	6/14/2021 10:05 PM
57	5th street, Florida Street. Ohio street have so many pot holes	6/14/2021 9:57 PM
58	Highway 64 from Cherokee to Enid. Highway 132.	6/14/2021 9:45 PM
59	City roads	6/14/2021 7:39 PM
60	Jet Blacktop from Goltry to Jet and county road 720 from Goltry to the major county line.	6/14/2021 7:21 PM
61	Most all of the streets in cherokee	6/14/2021 6:57 PM
62	N/A	6/14/2021 6:30 PM
63	the blacktop going south of Jet toward goltry	6/14/2021 6:23 PM
64	Pretty much none since it's a rural area	6/14/2021 6:20 PM
65	Almost all of the roads in Cherokee, especially Ohio.	6/14/2021 5:55 PM
66	Rough ass highway	6/14/2021 5:52 PM
67	None	6/14/2021 5:51 PM
68	All along Maple, 3rd, 4th, and Chestnut streets. Main Street is showing its age also.	6/14/2021 5:44 PM
69	The train often sits at the crossing in Goltry, making it difficult to get to Enid. My husband drives to Enid daily for work and has been stopped there several times.	6/14/2021 5:41 PM
70	None where I live	6/14/2021 5:30 PM
71	Rough roads train crossing and just all around crap driving situation.	6/14/2021 5:27 PM
72	Most of our dirt roads in general. County Road 580, Grand Road, and Ellis Rd.	6/14/2021 5:23 PM
73	None	6/14/2021 5:18 PM
74	Intersections and speeding at edge of town.	6/14/2021 5:12 PM
75	Ohio, 3rd going east, 8th from grand,	6/14/2021 5:03 PM
76	Highway 64 needs to be widened and resurfaced.	6/14/2021 4:55 PM
77	The main highway through town	6/14/2021 4:52 PM
78	Speed limits greater than 35 mph within the City Limits of Cherokee. It's only a matter of time before someone is seriously injured in front of Cherokee Jiffy Trip.	6/14/2021 4:39 PM
79	Highway 412 between Ringwood and Lahoma	6/12/2021 1:44 PM
80	N/A	6/12/2021 12:17 AM
81	Pot holes developing on Hwy 60	6/11/2021 11:52 PM
82	Highway 412 west of Enid. Okeene Oklahoma side streets are awful	6/11/2021 9:34 PM

## Stakeholder Survey for 2040 Regional Long Range Transportation Plan

83	412 to Enid and ringwood is very rough so much so it's hard to stay between the lines.	6/11/2021 9:18 PM
84	412/58 junction at Ringwood! Very dangerous!	6/11/2021 6:36 PM
85	Wilson street off of Oklahoma. There are several streets that are absolutely horrible	6/11/2021 5:33 PM
86	The Ames blacktop and road from Ames to Ringwood is horrible. Too many big trucks and it's tearing the highway up	6/11/2021 5:20 PM
87	County road conditions (dirt roads)	6/11/2021 5:18 PM
88	Orienta JCT, lights don't work. Bouse JCT, same issues as Orienta.	6/10/2021 11:33 PM
89	None	6/10/2021 7:07 PM
90	Junction 60 and 412 in Orienta, OK most of the lights don't work causing it to be extremely dangerous at night.	6/10/2021 5:10 PM
91	I don't encounter a lot.	6/10/2021 11:04 AM
92	In Fairview, where hwy 60 meets Main st. I think a traffic light should be installed there. People get stuck behind semis and/or farm equipment.	6/10/2021 10:54 AM
93	None	6/10/2021 7:17 AM
94	58 and 412. Congested and hard to see to the west when northbound on 58	6/10/2021 6:35 AM
95	Need to have No Passing signs up from Orienta corner to the Curve. Highway 412. Especially the bridge.	6/10/2021 3:43 AM
96	Large potholes in roads including near the Fairview regional medical center ER entrance and Isabella blacktop road	6/9/2021 11:39 PM
97	potholes on N Main, and the hillbilly grader pave job we got. drives you out of the lane both ways. UNSAFE!!!!	6/9/2021 10:52 PM
98	Us 281 from Waynoka to Sh 412 will bounce you off the road it is in such poor condition	6/9/2021 10:35 PM
99	Highways are being torn up by windmill parts transports!	6/9/2021 10:25 PM
100	Pot holes throwing cars into on coming traffic	6/9/2021 10:18 PM
101	Highway 58, Highway 60, Sand Creek Rd intersection in Fairview	6/9/2021 10:18 PM
102	n/a	6/9/2021 10:13 PM
103	Crooked 412 makes passing machinery and difficult. Hopefully lighted intersections at 412 & 8 hways would cut down on car accidents. Narrow shoulds 412 east of ringwood.	6/9/2021 9:52 PM
104	City streets are awful and in need of repairs	6/9/2021 9:46 PM
105	School zone by grocery store	6/9/2021 8:28 PM
106	Lights at highway 412 at Orienta	6/9/2021 8:20 PM
107	Highway 58 from Blaine co and Major Co line north. To the Fairview Southard intersection. That stretch of blacktop is dangerous.	6/9/2021 7:58 PM
108	Our stoplight is a suggestion i feel like a 4 way stop would better control speed	6/9/2021 7:45 PM
109	Hard to pull out on highway from work when speed limit can't be lowered because we have not killed enough people yet.	6/9/2021 7:22 PM
110	Orienta, OK on highway 412 the lights are awful and the corner is very dangerous at night	6/9/2021 7:09 PM
111	County road 251 and all the surrounding county roads.	6/9/2021 7:05 PM
112	All over major county	6/9/2021 6:50 PM
113	Most of the highways in my county are crumbling and deteriorating into junk.	6/9/2021 6:20 PM
114	412 between Enid and Cleo Springs	6/9/2021 6:03 PM
115	County & city roads are very rough	6/9/2021 6:01 PM



## Stakeholder Survey for 2040 Regional Long Range Transportation Plan

116	Railroad crossing on the west edge of Hennessy on highway 51. Main Street in Fairview is very rough from the north end of town, all of the way to the south end of town.	6/9/2021 5:24 PM
117	In Enid, many times trains come through during commute time & block traffic. There is a lot of train traffic & congestion	6/9/2021 5:16 PM
118	412 is terrible....as is most other Oklahoma highways. Pay TONS of taxes...nothing improves.	6/9/2021 5:12 PM
119	Highway 60 needs resurfaced	6/9/2021 3:58 PM
120	Ringwood intersection on Hwy 58/ Hwy 412 over head warning lights need to be added.	6/9/2021 3:13 PM
121	Potholes are probably the most common problem.	6/9/2021 3:02 PM
122	In town roads	6/9/2021 2:53 PM
123	Fairview, Oklahoma has so many cracked roads, deep pot holes, and dangerous intersections that line Main Street.	6/9/2021 2:47 PM
124	All the side roads thru town	6/9/2021 2:08 PM
125	Bridge on highway 281/60 north of Seiling, Ok.	6/9/2021 2:00 PM
126	When large Equipment is being brought through we are stuck	6/9/2021 2:00 PM
127	Traffic lights	6/9/2021 1:59 PM
128	Most state highways.	6/9/2021 1:14 PM
129	None	6/9/2021 1:14 PM
130	High heavy-weight vehicular traffic with rough roadways and little or no shoulders. Impaired drivers!	6/9/2021 12:56 PM
131	Hwy 412 from Orienta to Enid needs completely redone. It is terrible & the latest fix made it worse!	6/9/2021 12:47 PM
132	Main Street in kingfisher is always congested	6/9/2021 12:33 PM
133	The wind turbines traveling on HWY 412 and HWY 51.	6/9/2021 11:53 AM
134	Intersection traffic	6/9/2021 11:30 AM
135	My town has multiple railroad crossings. Some are very rough! It is very frustrating when the train stops and blocks the intersection at multiple crossings for 20-40 minutes.	6/9/2021 11:09 AM
136	rough highway in downtown Fairview and roads in and out of town.	6/9/2021 11:06 AM
137	Main st.	6/9/2021 11:04 AM
138	8/58 Jct , 9mi E of Fairview. The on coming right of way traffic have the Yield sign?? instead of the N bound traffic that is crossing the lane to turn W. Seems confusing.	6/9/2021 11:03 AM
139	Trains blocking roadways.	6/9/2021 10:47 AM
140	Hwys 58& 60 rough roads also 412 is almost unbearable	6/9/2021 10:46 AM
141	Road conditions. Poor line visibility. Narrow roads.	6/9/2021 10:46 AM
142	Potholes	6/9/2021 10:42 AM
143	County road holes	6/9/2021 10:33 AM
144	Na	6/9/2021 10:21 AM
145	Intersection at Main and Central in Fairview OK	6/9/2021 10:15 AM
146	Kids walking or riding bikes to and from school in the street because there aren't sidewalks. And parents parking in street of school afterschool, it is very congested and people walking everywhere.	6/9/2021 10:09 AM
147	The designated crosswalks are often disregarded by drivers unless the police are there during Halloween.	6/9/2021 9:58 AM



## Stakeholder Survey for 2040 Regional Long Range Transportation Plan

148	Intersections in the city of Fairview.	6/9/2021 9:55 AM
149	HWY 60	6/9/2021 9:50 AM
150	Turning against traffic on main thoroughfares since there are no turning lanes.	6/9/2021 9:39 AM
151	People walking along roadway with no shoulder or car broke down with no shoulder and partially on roadway needing to take up other part of road to avoid hitting them.	6/9/2021 9:31 AM
152	State highway through Fairview needs maintenance	6/9/2021 9:30 AM
153	Too narrow and terrible roads especially highway 51.	6/9/2021 9:24 AM
154	None in my county but on 412 to Enid there are still some rough patches	6/9/2021 9:20 AM
155	This is endless... most rural state hwys are worn out!!!!	6/9/2021 9:05 AM
156	The corner of Main St and Central in Fairview .	6/9/2021 9:02 AM
157	Highway 58 bridges! They are too narrow.	6/9/2021 8:58 AM
158	Orienta Oklahoma intersection at night is hard to see. I know lights have been added along the curve but turning toward Fairview off of 412 at night is hard to see. Very dark	6/9/2021 8:53 AM
159	Main Street Fairview speeding trucks	6/9/2021 8:52 AM
160	All major highways are rough	6/9/2021 8:52 AM
161	10th and Elm	6/9/2021 8:48 AM
162	Road conditions. Driving to fast in neighborhoods.	6/9/2021 8:44 AM
163	Pot holes, large cracks, and dangerous rough bridges on 412 in western Major county. We are just now getting about a 5 mile asphalt overlay. I am concerned that it is so thin it will not last very long.	6/9/2021 8:43 AM
164	Majority of lights not working at Orienta. Intersection too dark. State fails to maintain this busy intersection	6/9/2021 8:42 AM
165	I live 3 miles north of Fairview, ok but some of the roads need work and are very rough. I drive past Cleo springs, ok and the curve most of the time does have light on on the poles.	6/9/2021 8:41 AM
166	Congestion, Night time lighting at intersections	6/9/2021 8:39 AM
167	Highway 8 and 412 intersections at Cleo Springs and Orienta. Dangerous and not well lit.	6/9/2021 8:39 AM
168	None	6/9/2021 8:36 AM
169	Orienta intersection lighting, road wear HW 51 between Hennessey and Stillwater, road construction issues in Kingfisher, limited sidewalks in Fairview	6/9/2021 8:36 AM
170	Highway 58 both south and north of Fairview. U.S. Highway 412 is complete garbage from Cleo Springs to Tulsa.	6/9/2021 8:34 AM
171	Crosswalks. Not safe.	6/9/2021 8:33 AM
172	Intersection of 60 and 412 at Orienta the lights at that dangerous intersection are ALWAYS out!	6/9/2021 8:31 AM
173	North of Cleo on highway 8 the road is terrible. The patching that they do is very rough as well on Isabella black top.	6/9/2021 8:30 AM
174	Turning arrows at the Enid Garriot/Van Buren intersection should be longer.	6/9/2021 8:30 AM
175	None	6/9/2021 8:24 AM
176	Quit just patching the roads sloppy with an overlay that causes our vehicles to jerk and can possibly cause wrecks. We're seeing this more and more! You can see this all throughout Major Co highways!	6/9/2021 8:20 AM
177	Central and main when cars are parked on main its hard to see before crossing.	6/9/2021 8:19 AM
178	Highway 60 west of fairview needs redone	6/9/2021 8:18 AM
179	NA	6/9/2021 8:16 AM

## Stakeholder Survey for 2040 Regional Long Range Transportation Plan

180	Highway 412	6/9/2021 8:15 AM
181	All of Major County needs help	6/9/2021 8:07 AM
182	No traffic problems where I live	6/9/2021 8:07 AM
183	People driving wrong way on one way streets	6/9/2021 8:07 AM
184	None	6/9/2021 8:05 AM
185	All roads & highways are terrible!!!	6/9/2021 8:05 AM
186	Highway 33 between Watonga and Kingfisher being congested.	6/9/2021 8:03 AM
187	Lights at the orienta 412 junction	6/9/2021 8:03 AM
188	Retired	6/9/2021 8:02 AM
189	School zones. Drivers are not slowing for kids on bikes. Drivers moving "road closed" signs to pass through when roads are flooded.	6/9/2021 8:02 AM
190	The intersection of highway 281 & 270 just inside Dewey county is sometimes very difficult to join 270 traffic.	6/9/2021 7:57 AM
191	No shoulders	6/9/2021 7:57 AM
192	Highway 8, 58 are TERRIBLE and need completely redone and stop trying to patch something it just makes it worse	6/9/2021 7:54 AM
193	Bad hidgways	6/9/2021 7:49 AM
194	Potholes on city streets & highways throughout the county	6/9/2021 7:49 AM
195	412/58 junction in Ringwood.	6/9/2021 7:46 AM
196	Many of the roads and bridges are not made for the windmill traffic we have been seeing. It delays trips by several Minutes and is not safe. We witnessed a stop sign at an intersection being taken down yesterday due to the blade of the windmill being too large to move around it on an intersection. This was troubling to know that the stop sign was gone.	6/9/2021 7:46 AM
197	All of major county hiways	6/9/2021 7:45 AM
198	Lucien road from Highway 132 to Ames. Aka county rd 53. It's the roughest blacktop in northwest Oklahoma.	6/9/2021 7:43 AM
199	Traffic light at Owen K Garriot and Oakwood way too slow for north and south lanes.	6/9/2021 7:35 AM
200	Woodward streets with the heavy truck traffic from wind energy loads.	6/9/2021 7:32 AM
201	In front of Loves in Fairview is a very bad bump.	6/9/2021 7:20 AM
202	Rough roads and highways	6/9/2021 7:20 AM
203	Intersection of Highway 60 and Highway 183, as well as the narrow two-lane portion of Highway 183 coming north of Taloga for the first five miles.	6/9/2021 7:18 AM
204	Rough roads	6/9/2021 7:16 AM
205	Awful roads	6/9/2021 7:15 AM
206	Highway 412. Highway 60.	6/9/2021 7:14 AM
207	Need to widen the west bound lanes of highway 412 between Lahoma and Meno.	6/9/2021 7:05 AM
208	None	6/9/2021 7:04 AM
209	412	6/9/2021 7:04 AM
210	need turning lane	6/9/2021 7:03 AM
211	Main Street Fairview is responsibility of ODOT, but there are no repairs or maintenance done to the street. US 412 continues to deteriorate from Ringwood all the way to I35. The street lights at the intersection of OK8 and US412 have not been working for years but no one seems to be in charge of fixing them.	6/9/2021 7:00 AM

## Stakeholder Survey for 2040 Regional Long Range Transportation Plan

212	Very Rough Main Street in Fairview, Ok	6/9/2021 6:59 AM
213	412 from Ringwood west to Mooreland, it needs expanded	6/9/2021 6:57 AM
214	Holes in roads on most of the highways in Oklahoma	6/9/2021 6:51 AM
215	16th RxR Crossing	6/4/2021 11:55 AM
216	To much traffic at any given time on US 412/O.K. Garriott through town of Enid!	6/4/2021 11:35 AM
217	412 & 81 hwys through Enid with traffic lights at most intersections.	5/22/2021 11:37 AM
218	N. Van Buren in Enid service road intersections are dangerous and confusing.	5/17/2021 2:17 PM
219	Hubbard road being closed	5/6/2021 11:11 PM
220	SH-3 south of Okarche; Every bridge deck/most shoulder areas on Cimarron Turnpike between I-35 and Sand Springs; Rupe Avenue between Oakwood Rd and Cleveland St (Enid); James Avenue between US-81 and Randolph Avenue (Enid); Intersection of Oxford Avenue and US-81 (Enid); Intersection of US-412 and Mill Run (Enid); RR xing on Oakwood Rd north of Rupe Avenue (Enid); RR xing near US-412 and Grand Avenue (Enid); RR xing on SH-8 south of Carmen exit; Every road in Piedmont, OK; most pvmts in OK are beyond poor condition make I-35 a toll road just like in Kansas - huge, new funding source	5/6/2021 4:33 PM
221	US-412 through Enid.	5/6/2021 4:00 PM
222	Highway 56 ha potholes and the highway edges drop off several inches in places. Has torn up our farm equipment several times	5/4/2021 11:42 AM
223	All along highway 56	5/3/2021 7:57 PM
224	Can't see around angle parked vehicles	5/3/2021 7:35 PM
225	No signage. Horrible railroad crossings. Terrible road conditions. No shoulders on highway.	5/3/2021 4:45 PM
226	The road from Boise City to Elkhart, KS is horrible! Needs completely redone.	5/3/2021 12:54 PM

### Q16 What is your top concern related to transportation in your county?

Answered: 288   Skipped: 142

#	RESPONSES	DATE
1	The roads suck too many potholes vehicle sensors not working properly	8/2/2021 1:51 PM
2	congestion on Owen K Garriott and Van Buren	8/2/2021 11:32 AM
3	Texting and Driving	8/2/2021 10:46 AM
4	Bad state highways.	7/22/2021 9:22 AM
5	Leveling out some of the bigger dips and bumps in the city of Beaver.	7/16/2021 11:52 AM
6	Pot holes	7/16/2021 11:09 AM
7	Narrow pothole filled roads	7/16/2021 9:17 AM
8	Pot holes	7/15/2021 9:37 PM
9	Safety	7/15/2021 2:06 PM
10	Oklahoma roads are tearing down down my vehicles.	7/15/2021 6:31 AM
11	Roads that are in bad shape.	7/15/2021 1:19 AM
12	Dirt road maintenance	7/14/2021 5:06 PM
13	The roads are horrible	7/14/2021 12:00 PM

## Stakeholder Survey for 2040 Regional Long Range Transportation Plan

14	Need more public transit	7/14/2021 2:34 AM
15	Road need treated before a ice storm. Not after..	7/14/2021 1:44 AM
16	Maintaining roads better, including roads in between towns and not just state highways	7/13/2021 11:12 PM
17	Maintenance of roadways	7/13/2021 9:00 PM
18	All of the county	7/13/2021 11:56 AM
19	Safe smooth surfaces	7/13/2021 11:50 AM
20	Hubbard Road bridge...should gae been done right the first time and hold the county commisioners and the hired contractors accountable.	7/7/2021 10:39 PM
21	People having to spend thousands of dollars to fix their vehicles because of all the pot holes. And side walks, why is there hardly any side walks no wonder u dont see more people out walking or riding bikes no where to do it safely.	7/4/2021 7:21 AM
22	Water runoff not well maintained especially in county	7/3/2021 2:20 PM
23	South 92nd street dirt county laid sand down so thick when it rains you get stuck , a baby lives out there !	7/2/2021 7:24 AM
24	County road repair	7/2/2021 7:06 AM
25	Pot holes in blackwell	7/2/2021 6:21 AM
26	How many big trucks come through town trying to avoid the scales. they don't always stop at the stoplights	7/2/2021 1:03 AM
27	ROUGH STATE HWY	7/1/2021 9:35 PM
28	Hubbard road being closec	7/1/2021 8:12 PM
29	Passable roads	7/1/2021 7:47 PM
30	Opening Hubbard Road	7/1/2021 7:46 PM
31	Not being able to get to a place the quickest way.	7/1/2021 7:35 PM
32	Streets on Blackwell	7/1/2021 6:55 PM
33	Blackwell roads are tearing up our town and I35 sucks going through kay county	7/1/2021 6:01 PM
34	Holes in pavement. Bumpy roads.	7/1/2021 5:34 PM
35	Repairs to bridge over Chickaski River on Hubbard road. Safety in construction zones. I-35 in Kay County is becoming rough and needs resurfacing.	7/1/2021 5:07 PM
36	Sidewalks for safety, improved conditions of roadways	7/1/2021 1:21 PM
37	the roads needs to resurfaced. After it rains the roads are very ruff because the asphalt is very loose	7/1/2021 10:14 AM
38	The roads , hubbard bridge, I-35 north from Blàckwell to Braman, There are too many stoplights on. Main street in blackwell. Railroad tracks crossing on. 29th, 13th in blàckwell. Oklahoma Super slow at repair, getting the work started, and during the repair seems to take three times longer than neighboring states. Affordable public transport in blàckwell .cimmaron transit is expensive. A bus connecting surrounding towns would've great	7/1/2021 9:35 AM
39	Fix Hubbard Road so it can be used	7/1/2021 9:31 AM
40	Conditions of the roads. Hubbard road bridge not being repaired.	7/1/2021 9:27 AM
41	Poor condition of roadways both outside and inside of city limits.	7/1/2021 8:39 AM
42	The condition of many of the roads are terrible both in towns and in the country.	7/1/2021 4:39 AM
43	Fix the roads and make them safe	7/1/2021 12:59 AM
44	Really need this road fixed, we have new roads in Ponca city going west and we need Hubbard road open	7/1/2021 12:05 AM

## Stakeholder Survey for 2040 Regional Long Range Transportation Plan

45	Bikability	6/30/2021 11:57 PM
46	The Kay County District 2 roads are TERRIBLE - limestone is not the solution for the road beds, the trees need to be trimmed back, ditches need to be rehabilitated to ensure proper drainage and visibility. There are intersections throughout that you are almost IN the intersection to get proper visibility to both directions.	6/30/2021 11:37 PM
47	Railroads not blocking emergency vehicles with their lights and sirens on!	6/21/2021 2:27 PM
48	Narrow shoulders	6/20/2021 4:00 PM
49	Pot holes are the worst	6/20/2021 12:15 PM
50	horrible highways. holes, deep cracks, the bridge on Van Buren by Meadowlake park	6/20/2021 9:21 AM
51	Degrading roads and bridges	6/20/2021 9:18 AM
52	Walking and bike lanes	6/18/2021 9:40 AM
53	Lack of sidewalks, shoulders, bike lanes	6/17/2021 4:27 PM
54	Road conditions.	6/17/2021 4:17 PM
55	potholes in areas that you have to zig zag through if you're lucky not to still hit one and if you're lucky no other opposite traffic flow.	6/17/2021 3:41 PM
56	Streets	6/15/2021 10:43 PM
57	Potholes tear up tires busted windshields	6/15/2021 9:48 PM
58	Maintaing what we have.	6/15/2021 1:21 PM
59	Pot holes	6/15/2021 12:20 PM
60	Roads so bad that they're causing damage to vehicle's.	6/15/2021 12:11 PM
61	Poor quality of the roads. But that has always been a joke for Oklahoma	6/15/2021 8:09 AM
62	road surfaces are degraded.	6/15/2021 6:35 AM
63	Is one of the potholes going to cause us to wreck or ruin or tires and/ or rims?	6/14/2021 11:07 PM
64	Road conditions	6/14/2021 10:40 PM
65	Shoulders on roadways	6/14/2021 10:05 PM
66	Roads should be safe	6/14/2021 9:57 PM
67	Lack of continuous repairs to roadways.	6/14/2021 9:45 PM
68	Highways are very rough	6/14/2021 8:57 PM
69	Road improvements	6/14/2021 8:04 PM
70	We have visitors to our "lake" and the salt plains we should look like we care about our cities in the area.	6/14/2021 7:39 PM
71	Roads in bad condition with no shoulders.	6/14/2021 7:28 PM
72	Poor road conditions	6/14/2021 7:05 PM
73	The roads in general they are bad and could tare up cars	6/14/2021 6:57 PM
74	Safe roads	6/14/2021 6:30 PM
75	Roads	6/14/2021 6:29 PM
76	terrible roads	6/14/2021 6:23 PM
77	Better roads with shoulders for our vehicles. These roads thrash the suspension on our every day vehicles	6/14/2021 6:20 PM
78	Hwy 132 North of Hwy 11 and 11A are in terrible shape. Patching them with asphalt has done nothing but continue another problem of the lanes holding excess water and causing further	6/14/2021 6:06 PM

## Stakeholder Survey for 2040 Regional Long Range Transportation Plan

base problems and possible car accidents. Hwy 11A is in terrible shape. 132 needs wider lanes and shoulders.

79	Maintenance of the road surfaces.	6/14/2021 5:55 PM
80	Smooth	6/14/2021 5:52 PM
81	Repair the roads	6/14/2021 5:51 PM
82	No alternative to a car. No taxis, etc. available in Jet. Nearest doctor, grocery store, etc. are in Cherokee, and I ain't gonna walk there!	6/14/2021 5:44 PM
83	Highway quality	6/14/2021 5:41 PM
84	Lack of good highways	6/14/2021 5:27 PM
85	Road conditions duck	6/14/2021 5:24 PM
86	Replacing old county roads and adding road shoulders. It's important that we at least add shoulders for breakdowns and for the safety of police officers and those getting pulled over.	6/14/2021 5:18 PM
87	Senior citizen transport	6/14/2021 5:12 PM
88	Improving sidewalks	6/14/2021 5:11 PM
89	Better roads	6/14/2021 4:55 PM
90	Roads needs to be resurfaced. Not a crappy patch job that makes it worse. Roads need to be widened. Not talking 3 foot shoulder, but 18 - 24inches to allow traffic to safely move over for wide loads.	6/14/2021 4:55 PM
91	Potholes	6/14/2021 4:55 PM
92	Fixing roads and RR crossings	6/14/2021 4:54 PM
93	Bumpy roads	6/14/2021 4:52 PM
94	Our City Manager told me that he has no control of speed limits in Cherokee. The speed on the north end of City needs increased and speed on south end is too fast!	6/14/2021 4:39 PM
95	Roads	6/13/2021 11:14 AM
96	Roads are terrible	6/12/2021 1:44 PM
97	N/A	6/12/2021 12:17 AM
98	Okeene side streets	6/11/2021 9:34 PM
99	Highway conditions in Major County are deplorable!! Most country roads are in better condition!	6/11/2021 7:22 PM
100	Roads They are not maintained. I do not like driving over potholes all the time	6/11/2021 5:33 PM
101	The roads in our county need serious help	6/11/2021 5:20 PM
102	County road conditions (dirt roads)	6/11/2021 5:18 PM
103	good roads	6/11/2021 8:54 AM
104	Safety	6/10/2021 11:33 PM
105	Better maintenance on city streets and county roads	6/10/2021 10:44 PM
106	Bad roads with pot holes	6/10/2021 7:07 PM
107	Instead of doing numerous small sections of patch work within a mile just do a complete lay over the entire mile.	6/10/2021 5:10 PM
108	Safety for all.	6/10/2021 11:04 AM
109	Vehicle damage due to broken roads and highways across the entire county.	6/10/2021 10:54 AM
110	Improve roads	6/10/2021 10:01 AM
111	Rough roads	6/10/2021 7:17 AM

## Stakeholder Survey for 2040 Regional Long Range Transportation Plan

112	Better visibility at intersections	6/10/2021 6:35 AM
113	Rural roads not maintained	6/10/2021 6:06 AM
114	Lack of shoulders, so many deer	6/10/2021 4:03 AM
115	My biggest concern is there's a lot of drivers are in a big hurry and pass other cars in the no passing zone especially the double lines. They don't pass one car it's three or four cars. Someone is going to get hurt or worst.	6/10/2021 3:43 AM
116	Safety, need for wider roads/more lanes for safety	6/9/2021 11:39 PM
117	Crumbling roadbeds.	6/9/2021 10:52 PM
118	Road conditions	6/9/2021 10:35 PM
119	Highway repair.	6/9/2021 10:25 PM
120	Roads and Bridges up keep!	6/9/2021 10:18 PM
121	Current highway/road conditions. Much repair needed to maintain.	6/9/2021 10:18 PM
122	quality of the roads and width of the roads and shoulders!	6/9/2021 10:13 PM
123	Road conditions	6/9/2021 10:04 PM
124	Poor road conditions, rutted and damaged after heavy oilfield and wind turbine traffic. Hwy 8 going towards and leaving Cleo Springs is horrible, ask Rep Karl Newton.	6/9/2021 9:52 PM
125	Roads in need of repairs	6/9/2021 9:46 PM
126	The roads are in terrible condition, local, county, and state. Repairs are sloppy and even increase danger, they're so poorly done!	6/9/2021 9:01 PM
127	Roads	6/9/2021 8:32 PM
128	Mowing the ditches more frequently so if you have car trouble, flat tire, etc you can get out and see where you are walking	6/9/2021 8:28 PM
129	Road conditions	6/9/2021 8:20 PM
130	Heavy truck and farming traffic.	6/9/2021 7:58 PM
131	Damage to our cars from the potholes	6/9/2021 7:45 PM
132	US 283 is in poor shape	6/9/2021 7:42 PM
133	Rough roads	6/9/2021 7:24 PM
134	SPEED and ROUGH roads! You raised the speed limits so now everyone is running 80-85 mph. Which is not safe because the roads are too rough to drive that fast safely.	6/9/2021 7:22 PM
135	Lighting at Orienta, OK on highway 412	6/9/2021 7:09 PM
136	Better roads and shoulders	6/9/2021 6:50 PM
137	Doing good, long-lasting repairs on the highways. Quit wasting money laying sod in the ditches, and fix the roads.	6/9/2021 6:20 PM
138	Potholes, actually resurfacing, not just filling the holes	6/9/2021 6:03 PM
139	The condition of roads & bridges	6/9/2021 6:01 PM
140	Quality of roads	6/9/2021 5:24 PM
141	Maintained good roads	6/9/2021 5:16 PM
142	Pay TONS of taxes.....no highway improvements that tax papers want.	6/9/2021 5:12 PM
143	All the roads are bad. Real bad	6/9/2021 3:58 PM
144	Roads are horrible	6/9/2021 3:43 PM
145	Ringwood intersection on Hwy 58/ Hwy 412 over head warning lights need to be added.	6/9/2021 3:13 PM



## Stakeholder Survey for 2040 Regional Long Range Transportation Plan

146	Rough narrow lanes	6/9/2021 3:13 PM
147	The terrible roads and lot holes everywhere.	6/9/2021 2:53 PM
148	Pot holes	6/9/2021 2:47 PM
149	Potholes	6/9/2021 2:19 PM
150	No rides for younger people	6/9/2021 2:08 PM
151	Roads getting into bad condition.	6/9/2021 2:00 PM
152	Oklahoma roads are nothing but big pot holes	6/9/2021 2:00 PM
153	Road wide enough for farm equipment and passing other vehicles	6/9/2021 1:51 PM
154	Road conditions!!!	6/9/2021 1:48 PM
155	Poor road conditions	6/9/2021 1:36 PM
156	Upkeep of county roads	6/9/2021 1:20 PM
157	Poor roads.	6/9/2021 1:14 PM
158	The repairs of roads	6/9/2021 1:14 PM
159	Pot holes and rough roads	6/9/2021 1:12 PM
160	Maintenance of county roads	6/9/2021 1:08 PM
161	Roughness of road surfaces, narrowness of roads and few good shoulders.	6/9/2021 12:56 PM
162	The road conditions are horrible. Laying black top and using a motor grader to smooth it is ludicrous.	6/9/2021 12:50 PM
163	Our roads are being torn up by the heavy equipment being transported. Wind turbines & oil field equipment.	6/9/2021 12:47 PM
164	Condition of the main roads	6/9/2021 12:33 PM
165	Condition of roads/highways	6/9/2021 12:33 PM
166	Decaying roadways. Potholes, dips, cracks, sinking, settling and erosion of blacktops and highways cause damage to vehicles and cause accidents.	6/9/2021 11:59 AM
167	Road surface quality is very poor.	6/9/2021 11:53 AM
168	We need guard rails in front of our house.	6/9/2021 11:38 AM
169	Keeping roads and bridges maintained	6/9/2021 11:09 AM
170	Improve the roadways/highways. Make them smoother to drive.	6/9/2021 11:06 AM
171	The roads are crap.	6/9/2021 11:04 AM
172	Same as above 🙄	6/9/2021 11:03 AM
173	Smoother Roads	6/9/2021 10:49 AM
174	Surface condition of roads. Oklahoma has the worst roads in the region.	6/9/2021 10:47 AM
175	Smooth roads	6/9/2021 10:46 AM
176	Road conditions.	6/9/2021 10:46 AM
177	Improved lighting at country intersections and complete divided 4 lane on US 412 and 60 throughout county.	6/9/2021 10:42 AM
178	Good repair on hwys and country side roads	6/9/2021 10:33 AM
179	Bad Crumbling roads	6/9/2021 10:24 AM
180	Road conditions	6/9/2021 10:21 AM
181	Patched roads are uneven and dangerous.	6/9/2021 10:15 AM



## Stakeholder Survey for 2040 Regional Long Range Transportation Plan

182	Safety around schools	6/9/2021 10:09 AM
183	The road are terrible	6/9/2021 10:04 AM
184	Safety for pedestrians and motorists. The stoplights and signs are sufficient. The problem is the drivers who disregard them.	6/9/2021 9:58 AM
185	Speed limits and shoulders on the roads.	6/9/2021 9:55 AM
186	Road condition	6/9/2021 9:50 AM
187	Sidewalks and bike laneS	6/9/2021 9:43 AM
188	Lack of access to other means of transportation since we have to travel long distances to access an airport, a bus terminal or train station and have no local means of accessing stores if you don't own a car.	6/9/2021 9:39 AM
189	Road conditions	6/9/2021 9:38 AM
190	Potholes! If I meeta vehicle on one of the roads I take to go to my house I take a risk of bending a wheel on my vehicle. I have ruined three wheels in the five years that I've lived in my home. If I'm not meeting a vehicle I swerve to miss the potholes.	6/9/2021 9:31 AM
191	Road conditions	6/9/2021 9:30 AM
192	Roads	6/9/2021 9:30 AM
193	Safety	6/9/2021 9:29 AM
194	Quality of roads	6/9/2021 9:27 AM
195	Poor highway going through towns.	6/9/2021 9:24 AM
196	None on the main streets but there's hardly any street lights in residential areas	6/9/2021 9:20 AM
197	Keeping blacktop roads maintained.	6/9/2021 9:16 AM
198	Poor maintenance of state highway running through town (Fairview)	6/9/2021 9:10 AM
199	Worn out created out roads	6/9/2021 9:05 AM
200	Safety. Especially during severe weather.	6/9/2021 8:58 AM
201	Quality of roads.	6/9/2021 8:53 AM
202	Trucks above speed limit	6/9/2021 8:52 AM
203	Damage being done to cars due to rough roads	6/9/2021 8:52 AM
204	Potholes, rough highways	6/9/2021 8:51 AM
205	We are in a rural area. We should have more ways to send and receive the products we need.	6/9/2021 8:48 AM
206	Road conditions	6/9/2021 8:44 AM
207	The winter weather always takes a toll on our roads and bridges. How can Tx have better built highways than us? Are their engineers better than ours?	6/9/2021 8:43 AM
208	Deteriorating roads	6/9/2021 8:42 AM
209	Fixing the rough roads, it can be bad on our vehicles.	6/9/2021 8:41 AM
210	Road and bridge condition	6/9/2021 8:40 AM
211	Safety for all drivers, smoother roads and lighting	6/9/2021 8:39 AM
212	Highways are rough. As is my county road.	6/9/2021 8:39 AM
213	I am tired of driving on uneven asphalt spread by a grader instead of lay down machine	6/9/2021 8:38 AM
214	Fuel price	6/9/2021 8:36 AM
215	Road conditions need improvement	6/9/2021 8:36 AM
216	Quality of roads and the road markings. They aren't in good shape and the markings aren't	6/9/2021 8:34 AM

## Stakeholder Survey for 2040 Regional Long Range Transportation Plan

	very visible at night time.	
217	The roads are terrible.	6/9/2021 8:33 AM
218	Rough roads	6/9/2021 8:32 AM
219	The roads that are not properly repaired and maintained. WHY do they just dump a pile of asphalt out and halfway spread it out?? It makes the area far worse and uneven and dangerous than before.	6/9/2021 8:31 AM
220	The roads are too rough. Not only the highways and blacktops but the rich roads too	6/9/2021 8:30 AM
221	Enid has allowed scooters in downtown. They are a traffic hazard. The only people who ride them are kids with no helmets. Allowing young people who aren't allowed to get a driver's license due to age to use a motorized scooter is a hazard for all.	6/9/2021 8:30 AM
222	None	6/9/2021 8:24 AM
223	Poor roads	6/9/2021 8:19 AM
224	Roads to be replaced and maintained	6/9/2021 8:18 AM
225	The condition of the highways	6/9/2021 8:16 AM
226	The of Truck traffic thru our town	6/9/2021 8:16 AM
227	My biggest concern is the degradation of county roads both blacktop and dirt/gravel.	6/9/2021 8:09 AM
228	Rough, bumpy highways and no shoulders to help avoid large pot holes or people crossing the center line.	6/9/2021 8:07 AM
229	Gas price	6/9/2021 8:07 AM
230	Roadways are rough & hard on vehicles	6/9/2021 8:07 AM
231	Fix the roads & highways	6/9/2021 8:05 AM
232	Maintenance of roads	6/9/2021 8:04 AM
233	Very poor road conditions.	6/9/2021 8:03 AM
234	Poorly lit major intersections	6/9/2021 8:03 AM
235	Safety	6/9/2021 8:02 AM
236	Pot holes	6/9/2021 8:02 AM
237	My concern with transportation in the county is the narrow shoulder less highways that are at times shared with very long wide loads.	6/9/2021 7:57 AM
238	Maintain roads better	6/9/2021 7:57 AM
239	Street paving	6/9/2021 7:55 AM
240	Roads are full of pot holes and places where there is no drainage so when it rains or snow melts, they hold water and close roads due to this.	6/9/2021 7:50 AM
241	Awefull highways	6/9/2021 7:49 AM
242	Maintenance of ALL roadways	6/9/2021 7:49 AM
243	Conditions of county roads	6/9/2021 7:48 AM
244	The roads are getting horrible, wear and tear on my vehicle	6/9/2021 7:46 AM
245	Roads and bridge safety/repair	6/9/2021 7:46 AM
246	Rough un kept roads	6/9/2021 7:45 AM
247	Not all of the county intersections have sign to mark the road.	6/9/2021 7:43 AM
248	County road maintenance	6/9/2021 7:40 AM
249	Keeping my fillings in my teeth. Crappy road surface.	6/9/2021 7:35 AM

## Stakeholder Survey for 2040 Regional Long Range Transportation Plan

250	Declined quality of roads and bridges	6/9/2021 7:32 AM
251	Condition of roads	6/9/2021 7:32 AM
252	Road conditions and having a shoulder	6/9/2021 7:26 AM
253	A couple of our black top roads have significant holes.	6/9/2021 7:21 AM
254	Getting obvious repairs done to roadways.	6/9/2021 7:20 AM
255	Semi traffic.	6/9/2021 7:18 AM
256	The roads are terrible	6/9/2021 7:17 AM
257	The roads are horrible.	6/9/2021 7:16 AM
258	Roads not designed for large loads	6/9/2021 7:16 AM
259	No public transportation. Since in a rural area - this is important for some to get to other cities such as Enid and Woodward.	6/9/2021 7:14 AM
260	The quality of the main roads and side streets.	6/9/2021 7:09 AM
261	Intersection on EW49 & highway 60 turning lanes on above intersection.	6/9/2021 7:08 AM
262	Oklahoma roads are very rough when compared to Kansas and Texas.	6/9/2021 7:05 AM
263	Road conditions	6/9/2021 7:04 AM
264	pot holes	6/9/2021 7:03 AM
265	Bridges	6/9/2021 7:01 AM
266	Driveable roads with regular and effective maintenance. Often in Major County, when ODOT repairs are made, the road is worse than it was before the repair. They seem to do sloppy repairs.	6/9/2021 7:00 AM
267	Would love to see the Railroad back in Fairview. Rough Hwys	6/9/2021 6:59 AM
268	The condition of paved roads, they need resurfaced	6/9/2021 6:57 AM
269	Condition of roads.	6/9/2021 6:39 AM
270	Increase in traffic flow on Garriott	6/4/2021 11:55 AM
271	Roads, in town and 412 east of Enid	6/4/2021 11:35 AM
272	trucks, heavy traffic on secondary roadways	5/22/2021 11:37 AM
273	Safety	5/17/2021 2:17 PM
274	Hubbard road being closed	5/6/2021 11:11 PM
275	As we grow, and look to build an event center in Alva, the roads to and from are not safe or adequate in size	5/6/2021 5:11 PM
276	road maintenance	5/6/2021 4:33 PM
277	There is not enough funding available to maintain or improve the existing roads.	5/6/2021 4:00 PM
278	Widening the shoulders of the highway.	5/4/2021 11:42 AM
279	Gas prices	5/3/2021 7:35 PM
280	Maintenance of our state highways.	5/3/2021 6:42 PM
281	The roads are shitty need major repair an shoulder to get off the road.	5/3/2021 6:05 PM
282	Conditions of the roads and bridges.	5/3/2021 5:18 PM
283	Condition of roads	5/3/2021 4:45 PM
284	Potholes	5/3/2021 3:55 PM
285	Potholes	5/3/2021 2:16 PM

Stakeholder Survey for 2040 Regional Long Range Transportation Plan

286	Highways are rough and have many holes and patching is not working.	5/3/2021 1:47 PM
287	Roads need improved and shoulders added.	5/3/2021 12:54 PM
288	Safety	5/3/2021 12:42 PM

**Q17 What should be your county's top three transportation priorities?Be as specific or vague as you would like. \*You do not have to provide three.\***

Answered: 293 Skipped: 137

ANSWER CHOICES	RESPONSES
1	100.00% 293
2	78.16% 229
3	46.08% 135

#	1	DATE
1	Fix the roads/potholes	8/2/2021 1:51 PM
2	road matenance	8/2/2021 11:32 AM
3	Texting while driving	8/2/2021 10:46 AM
4	Improve and maintain existing roads	7/24/2021 11:02 AM
5	Bad state highways	7/22/2021 9:22 AM
6	Leveling out some of the bigger dips and bumps on the roads	7/16/2021 11:52 AM
7	Fix main highways	7/16/2021 11:09 AM
8	Widen the road	7/16/2021 9:17 AM
9	Pot holes	7/15/2021 9:37 PM
10	Have roads without holes in them	7/15/2021 6:58 PM
11	Stop light Seiling	7/15/2021 2:06 PM
12	Road conditions	7/15/2021 6:31 AM
13	Working on state highways.	7/15/2021 1:19 AM
14	Potholes	7/14/2021 5:06 PM
15	Roads	7/14/2021 12:00 PM
16	Road repair,of side streets	7/14/2021 2:34 AM
17	Resurfacing roads	7/14/2021 1:44 AM
18	Maintaining country roads, paved and unpaved	7/13/2021 11:12 PM
19	Fix the rough areas on the southbound lane in Laverne.	7/13/2021 9:57 PM
20	Road repairs that are done properly	7/13/2021 9:00 PM
21	Cross walks posted and marked	7/13/2021 2:47 PM
22	Smooth roadways	7/13/2021 11:50 AM
23	Hubbard road bridge	7/7/2021 10:39 PM
24	Town roads	7/4/2021 7:21 AM

## Stakeholder Survey for 2040 Regional Long Range Transportation Plan

25	Safe pull off areas	7/3/2021 2:20 PM
26	Main and grand tonkawa crosswalk	7/2/2021 7:24 AM
27	Bridges	7/2/2021 7:06 AM
28	Pot holes	7/2/2021 6:21 AM
29	Get the roads fixed	7/2/2021 1:56 AM
30	Fixing Hubbard road so emergency vehicles can get through	7/2/2021 1:03 AM
31	Hubbard road	7/1/2021 8:12 PM
32	Fix the roads.	7/1/2021 7:47 PM
33	West Chrysler in Blackwell	7/1/2021 7:46 PM
34	Bridge on Hubbard Road.	7/1/2021 7:35 PM
35	Blackwell streets	7/1/2021 6:55 PM
36	I 35	7/1/2021 6:01 PM
37	Bridge on Hubbard road.	7/1/2021 5:34 PM
38	Hubbard Road	7/1/2021 5:32 PM
39	river Bridge on Hubbard Road	7/1/2021 5:07 PM
40	Sidewalk additions	7/1/2021 1:21 PM
41	Hubbard bridge	7/1/2021 9:35 AM
42	Fix Hubbard Road	7/1/2021 9:31 AM
43	Road conditions	7/1/2021 9:27 AM
44	Fixing Hubbard Rd Bridge between Ponca City and Blackwell	7/1/2021 9:18 AM
45	Resurfacing roadways	7/1/2021 8:39 AM
46	Water lines,	7/1/2021 6:30 AM
47	replacing/repairing bridges in particular Hubbard Road Bridge.	7/1/2021 4:39 AM
48	Fix hubbard road bridge	7/1/2021 12:59 AM
49	Hubbard road going over the river towards Ponca city	7/1/2021 12:05 AM
50	Tree trimming	6/30/2021 11:37 PM
51	repair bridge on hubbard rd	6/30/2021 8:38 PM
52	Widen shoulders	6/20/2021 4:00 PM
53	Road improvement/fix pot holes	6/20/2021 12:15 PM
54	resurfacing the highways	6/20/2021 9:21 AM
55	Making bike lanes so it is safer for all	6/20/2021 9:18 AM
56	Walking and bike lanes	6/18/2021 9:40 AM
57	Repair existing roads	6/17/2021 4:17 PM
58	repaving the road correctly and not just filling in holes	6/17/2021 3:41 PM
59	Quite making roads narrow	6/16/2021 5:05 AM
60	Streets	6/15/2021 10:43 PM
61	Repave existing roads	6/15/2021 9:48 PM
62	Fix and smooth out all the roads in town especially those leading to the school	6/15/2021 1:36 PM

## Stakeholder Survey for 2040 Regional Long Range Transportation Plan

63	Maintaing	6/15/2021 1:21 PM
64	Signs	6/15/2021 12:20 PM
65	Cherokee city streets	6/15/2021 8:09 AM
66	fix the road surfaces	6/15/2021 6:35 AM
67	Road quality	6/15/2021 5:19 AM
68	Fix the roads unless the water lines will need to be fixed again.	6/14/2021 11:07 PM
69	Smooth railroad crossings	6/14/2021 10:40 PM
70	Roads should be smoother to drive on	6/14/2021 9:57 PM
71	Roads	6/14/2021 9:55 PM
72	Pot holes	6/14/2021 9:45 PM
73	Stop spraying the ditches and mow them. The weeds growing are ugly and can be a hazard to see at intersections.	6/14/2021 9:20 PM
74	Add shoulders to make all highways super two lane	6/14/2021 8:57 PM
75	Redo the road top	6/14/2021 8:04 PM
76	Better roads	6/14/2021 7:39 PM
77	Highway repair/shoulders	6/14/2021 7:28 PM
78	Roads	6/14/2021 6:57 PM
79	No pot holes	6/14/2021 6:30 PM
80	Need shoulders on roads that are very narrow	6/14/2021 6:29 PM
81	resurfacing roads	6/14/2021 6:23 PM
82	Roads improvements	6/14/2021 6:20 PM
83	Adding shoulders	6/14/2021 6:12 PM
84	Making the roads not rough as shit	6/14/2021 5:52 PM
85	Resurface some of the roads that need it	6/14/2021 5:51 PM
86	Road and street repairs - critical	6/14/2021 5:44 PM
87	Improve the quality of the highways	6/14/2021 5:41 PM
88	Smoother roads	6/14/2021 5:27 PM
89	Fixing holes	6/14/2021 5:24 PM
90	Replacing old roads	6/14/2021 5:18 PM
91	Roads	6/14/2021 5:12 PM
92	Streets	6/14/2021 4:55 PM
93	Road widened	6/14/2021 4:55 PM
94	Potholes	6/14/2021 4:55 PM
95	CITY STREETS	6/14/2021 4:54 PM
96	No transportation	6/14/2021 4:52 PM
97	Speed limits in Cherokee along Hwy 64	6/14/2021 4:39 PM
98	Fix the roads	6/13/2021 11:14 AM
99	Fix roads	6/12/2021 1:44 PM
100	Biking sidewalk	6/12/2021 12:17 AM

## Stakeholder Survey for 2040 Regional Long Range Transportation Plan

101	Road repair	6/11/2021 11:52 PM
102	Highway condition	6/11/2021 7:22 PM
103	Roads	6/11/2021 5:33 PM
104	Roads that are maintained and not so rough	6/11/2021 5:20 PM
105	smoother highways	6/11/2021 8:54 AM
106	Lighting issues at major HWY JCT	6/10/2021 11:33 PM
107	Repair city streets	6/10/2021 10:44 PM
108	Bad roads	6/10/2021 7:07 PM
109	Maintaining lights at dangerous intersections	6/10/2021 5:10 PM
110	Safety	6/10/2021 4:15 PM
111	Bridges	6/10/2021 11:04 AM
112	Fix the potholes everywhere	6/10/2021 10:54 AM
113	Improve roads	6/10/2021 10:01 AM
114	Roads	6/10/2021 7:17 AM
115	Intersection safety	6/10/2021 6:35 AM
116	Rural roads with pot holes	6/10/2021 6:06 AM
117	Providing shoulders	6/10/2021 4:03 AM
118	Maintaining roads	6/10/2021 2:31 AM
119	Paving.	6/9/2021 10:52 PM
120	Repair roadways	6/9/2021 10:25 PM
121	Road construction crews that are state Employees	6/9/2021 10:18 PM
122	Disrepair of roads	6/9/2021 10:18 PM
123	Taking care of the roads, making sure they are with out holes	6/9/2021 10:13 PM
124	Road conditions	6/9/2021 10:04 PM
125	Resurfacing existing hghways	6/9/2021 10:03 PM
126	Safety - 1)lighting and shoulders	6/9/2021 9:52 PM
127	Road repairs	6/9/2021 9:46 PM
128	Road repair that actually is done by people who know how to do it! The resurfacing work is actually making roads more dangerous!!	6/9/2021 9:01 PM
129	Roads	6/9/2021 8:32 PM
130	Conditions of roads and bridges	6/9/2021 8:28 PM
131	Road maintenance	6/9/2021 8:20 PM
132	Traffic lights in watonga. Needs to be working.	6/9/2021 7:58 PM
133	Replacing roads	6/9/2021 7:45 PM
134	Repair US 283	6/9/2021 7:42 PM
135	Rough roads	6/9/2021 7:24 PM
136	Reconsider speed limits within city limits for sure.	6/9/2021 7:22 PM
137	Laying new gravel.	6/9/2021 7:05 PM
138	Fix roads	6/9/2021 6:50 PM

## Stakeholder Survey for 2040 Regional Long Range Transportation Plan

139	Fix our highways.	6/9/2021 6:20 PM
140	Widening the road between Lahoma And Meno	6/9/2021 6:03 PM
141	Road conditions	6/9/2021 6:01 PM
142	Improving road quality	6/9/2021 5:24 PM
143	More ways around stopped or passing trains	6/9/2021 5:16 PM
144	412....widen it..to many deaths on it	6/9/2021 5:12 PM
145	Redoing all the roads they're so rough they are dangerous	6/9/2021 3:58 PM
146	Better marked intersections	6/9/2021 3:13 PM
147	Smoother roads	6/9/2021 3:13 PM
148	Maintaining road conditions	6/9/2021 3:02 PM
149	Road repair	6/9/2021 2:53 PM
150	Safety	6/9/2021 2:47 PM
151	Decent roads	6/9/2021 2:19 PM
152	Teach drivers to respect big rigs.	6/9/2021 2:18 PM
153	Free ride ro those who need it	6/9/2021 2:08 PM
154	Keep roads in good repair	6/9/2021 2:00 PM
155	New safe roads	6/9/2021 2:00 PM
156	Road wide enough for farm equipment and passing other vehicles	6/9/2021 1:51 PM
157	Fixing roads not patching	6/9/2021 1:48 PM
158	Road repair	6/9/2021 1:36 PM
159	Upkeep of roads	6/9/2021 1:20 PM
160	Highway condition	6/9/2021 1:14 PM
161	Repair rough roads	6/9/2021 1:12 PM
162	Signage	6/9/2021 1:08 PM
163	Improving road surfaces	6/9/2021 12:56 PM
164	Quit over laying less traveled roads and do the more traveled.	6/9/2021 12:50 PM
165	Fix our roads	6/9/2021 12:47 PM
166	Roads without potholes	6/9/2021 12:33 PM
167	Fix potholes	6/9/2021 12:33 PM
168	Repair blacktops and highways. Specifically Isabella blacktop!	6/9/2021 11:59 AM
169	Resurface the roads.	6/9/2021 11:53 AM
170	Improve Main Street in Fairview	6/9/2021 11:06 AM
171	Improve the roads.	6/9/2021 11:04 AM
172	Smoother roads especially over bridges	6/9/2021 11:03 AM
173	Better Roads	6/9/2021 10:49 AM
174	Resurface roads.	6/9/2021 10:47 AM
175	Smooth roads	6/9/2021 10:46 AM
176	Road conditions-including inside towns	6/9/2021 10:46 AM



## Stakeholder Survey for 2040 Regional Long Range Transportation Plan

177	4 Lane expansion on 412 and 60	6/9/2021 10:42 AM
178	Safety	6/9/2021 10:33 AM
179	redo (not just resurface) the roads	6/9/2021 10:24 AM
180	Road conditions	6/9/2021 10:21 AM
181	Patched roads	6/9/2021 10:15 AM
182	Safety around schools	6/9/2021 10:09 AM
183	Safety	6/9/2021 10:04 AM
184	Good road conditions on highways and county roads.	6/9/2021 9:58 AM
185	speed limits	6/9/2021 9:55 AM
186	Road maintenance	6/9/2021 9:50 AM
187	Clear the streets after a major snow storm	6/9/2021 9:39 AM
188	improve county road maintenance	6/9/2021 9:38 AM
189	Shoulder to all highways	6/9/2021 9:31 AM
190	Roads	6/9/2021 9:30 AM
191	Qualify of roads	6/9/2021 9:27 AM
192	Local city streets	6/9/2021 9:24 AM
193	Road maintenance	6/9/2021 9:16 AM
194	Road replacement	6/9/2021 9:05 AM
195	Fix Ail roads	6/9/2021 9:02 AM
196	Road maintenance	6/9/2021 8:58 AM
197	Increase the quality of roads	6/9/2021 8:53 AM
198	Potholes	6/9/2021 8:52 AM
199	Fix rough roads	6/9/2021 8:52 AM
200	Maintaining roads & highways	6/9/2021 8:51 AM
201	Truck	6/9/2021 8:48 AM
202	Road conditions need to improve	6/9/2021 8:44 AM
203	Main street is horrible. always a battle of a highway or a city problem and nothing gets down.	6/9/2021 8:43 AM
204	Orienta intersection	6/9/2021 8:42 AM
205	Rough roads with pot holes	6/9/2021 8:41 AM
206	Improved road quality at state and county level	6/9/2021 8:40 AM
207	well paved roads, maintaining them along as well	6/9/2021 8:39 AM
208	Repair and improve county roads	6/9/2021 8:39 AM
209	Smoother asphalt	6/9/2021 8:38 AM
210	Pothole repairs/maintenance	6/9/2021 8:36 AM
211	Road conditions	6/9/2021 8:36 AM
212	Improvement of highways	6/9/2021 8:34 AM
213	Road improvent	6/9/2021 8:33 AM
214	Re surface roads	6/9/2021 8:32 AM

## Stakeholder Survey for 2040 Regional Long Range Transportation Plan

215	Proper repair work that actually fixes the potholes	6/9/2021 8:31 AM
216	Road patching needs to be better.	6/9/2021 8:30 AM
217	Road surface maintenance	6/9/2021 8:30 AM
218	Shoulders on roads	6/9/2021 8:29 AM
219	Safety	6/9/2021 8:24 AM
220	Wide load (windmill) limited hours!!	6/9/2021 8:20 AM
221	Repaired correctly	6/9/2021 8:19 AM
222	Highway 60 re-paved	6/9/2021 8:18 AM
223	Occasional patrolling in the small towns	6/9/2021 8:16 AM
224	Safety	6/9/2021 8:10 AM
225	Maintenance of existing roadways including surface and mowing.	6/9/2021 8:09 AM
226	Repaired highways	6/9/2021 8:07 AM
227	Better roads	6/9/2021 8:07 AM
228	Roads	6/9/2021 8:07 AM
229	Oriente corner lighting	6/9/2021 8:06 AM
230	Bike lane	6/9/2021 8:05 AM
231	Fix the highway	6/9/2021 8:05 AM
232	Maintenance of highways & county roads	6/9/2021 8:04 AM
233	Improving road conditions	6/9/2021 8:03 AM
234	Fix pot holes	6/9/2021 8:02 AM
235	Rail	6/9/2021 8:00 AM
236	Making roads safe should be a top concern especially when patching. Most areas of patches are so rough and uneven that you are thrown from side to side	6/9/2021 7:57 AM
237	Maintenance	6/9/2021 7:57 AM
238	Roads redone	6/9/2021 7:54 AM
239	Improve roads throughout Fairview	6/9/2021 7:50 AM
240	Fix the highways	6/9/2021 7:49 AM
241	Maintenance	6/9/2021 7:49 AM
242	Road maintenance	6/9/2021 7:47 AM
243	Road resurfacing	6/9/2021 7:46 AM
244	County and state bridge safety	6/9/2021 7:46 AM
245	Chug holes	6/9/2021 7:45 AM
246	Rock or shale roads that are impassable when it rains.	6/9/2021 7:43 AM
247	Roads	6/9/2021 7:40 AM
248	Need more rock on the major county roads	6/9/2021 7:40 AM
249	Walking	6/9/2021 7:40 AM
250	Either fix the blacktops or go back to dirt. All these potholes are dangerous.	6/9/2021 7:35 AM
251	Fix bridges	6/9/2021 7:32 AM
252	Road conditions	6/9/2021 7:32 AM

## Stakeholder Survey for 2040 Regional Long Range Transportation Plan

253	Bridges	6/9/2021 7:26 AM
254	Safety	6/9/2021 7:21 AM
255	Repair of damaged roads	6/9/2021 7:18 AM
256	Bridges	6/9/2021 7:17 AM
257	Better roads	6/9/2021 7:16 AM
258	Improve maintenance	6/9/2021 7:16 AM
259	Road maintenance	6/9/2021 7:15 AM
260	Public transportation	6/9/2021 7:14 AM
261	Fixing the roads	6/9/2021 7:09 AM
262	More 4 lane roads	6/9/2021 7:06 AM
263	Keep highway right of way free of trees and bushes.	6/9/2021 7:05 AM
264	Road conditions	6/9/2021 7:04 AM
265	Mowing	6/9/2021 7:04 AM
266	pot holes	6/9/2021 7:03 AM
267	Bridges	6/9/2021 7:01 AM
268	Maintenance	6/9/2021 7:00 AM
269	Better roads	6/9/2021 7:00 AM
270	Fix Highways	6/9/2021 6:59 AM
271	Resurface paved roads	6/9/2021 6:57 AM
272	Road maintenance	6/9/2021 6:39 AM
273	RR x'ings	6/4/2021 11:55 AM
274	Current road repair	6/4/2021 11:46 AM
275	Roads	6/4/2021 11:35 AM
276	loop around Enid	5/22/2021 11:37 AM
277	resurfacing or replacing aging blacktops	5/20/2021 7:11 AM
278	More pedestrian friendly.	5/17/2021 2:17 PM
279	Fix Hubbard Road	5/6/2021 11:11 PM
280	Avard Rail Park	5/6/2021 5:11 PM
281	road maintenance	5/6/2021 4:33 PM
282	Maintenance of existing roads	5/6/2021 4:00 PM
283	Widen shoulders on Highway 56	5/4/2021 11:42 AM
284	Fix potholes	5/3/2021 7:57 PM
285	Improvement/widening of road shoulders	5/3/2021 7:35 PM
286	Replace and maintenance of highways	5/3/2021 6:42 PM
287	Potholes	5/3/2021 5:18 PM
288	Improved road conditions	5/3/2021 4:45 PM
289	Road quality	5/3/2021 3:55 PM
290	Repaired rosds	5/3/2021 2:16 PM

## Stakeholder Survey for 2040 Regional Long Range Transportation Plan

291	Fixing roads	5/3/2021 1:47 PM
292	Redo roads	5/3/2021 12:54 PM
293	Safety on 287	5/3/2021 12:42 PM
<b>#</b>	<b>2</b>	<b>DATE</b>
1	keep the county roads scraped and level	8/2/2021 1:51 PM
2	more traffic lights at busy intersections	8/2/2021 11:32 AM
3	Bridges	8/2/2021 10:46 AM
4	Have a direct toll road from OKC to Colorado and Colorado to Tulsa.	7/24/2021 11:02 AM
5	Reduce gyp rock dust	7/22/2021 9:22 AM
6	Fill potholes	7/16/2021 9:17 AM
7	Shoulders	7/15/2021 9:37 PM
8	No more holes in the road	7/15/2021 6:58 PM
9	All the construction	7/15/2021 2:06 PM
10	Road conditions	7/15/2021 6:31 AM
11	Washboards	7/14/2021 5:06 PM
12	Roads	7/14/2021 12:00 PM
13	Pyblic transit	7/14/2021 2:34 AM
14	Fix bridges	7/14/2021 1:44 AM
15	Adding shoulders	7/13/2021 11:12 PM
16	Roads to rough does damage to cars	7/13/2021 2:47 PM
17	29th street between hwy 11 and hwy 60	7/7/2021 10:39 PM
18	Highways	7/4/2021 7:21 AM
19	Water runoff	7/3/2021 2:20 PM
20	13th in Blackwell	7/2/2021 7:24 AM
21	Ditches	7/2/2021 7:06 AM
22	Hubbard rd	7/2/2021 6:21 AM
23	updating the stoplights	7/2/2021 1:03 AM
24	Hubbard road	7/1/2021 8:12 PM
25	13th Street in Blackwell	7/1/2021 7:46 PM
26	Hubbard road bridge	7/1/2021 6:55 PM
27	Sidewalks for safe travel	7/1/2021 6:01 PM
28	13 th street in Blackwell, Oklahoma	7/1/2021 5:34 PM
29	West Chrysler Street	7/1/2021 5:32 PM
30	repairs to I-35 in Kay county	7/1/2021 5:07 PM
31	Safety for pedestrians and bikers	7/1/2021 1:21 PM
32	Potholes everywhere	7/1/2021 9:35 AM
33	Hubbard bridge repair	7/1/2021 9:27 AM
34	Enforcing weight/route limits	7/1/2021 8:39 AM

## Stakeholder Survey for 2040 Regional Long Range Transportation Plan

35	Resurfacing roads	7/1/2021 6:30 AM
36	Repairing and maintaining roads	7/1/2021 4:39 AM
37	Fix the issue of ponding water on the roads every little rain, causing hydroplaning hyway 77 between tonkawa and highway 11	7/1/2021 12:59 AM
38	County road maintenance / rehabilitation	6/30/2021 11:37 PM
39	repair our roads	6/30/2021 8:38 PM
40	Increase bike/walk accessibility	6/20/2021 12:15 PM
41	better upkeep on roads	6/20/2021 9:21 AM
42	Learn to grade the dirt roads at a slant to help with drying faster so farmers can get to their animals	6/20/2021 9:18 AM
43	Lights that work together to get through enid	6/18/2021 9:40 AM
44	Remove school zone sign in N. Enid by elementary school (it is not close to the school at all)	6/17/2021 4:17 PM
45	side walks and bike lanes to access grocery stores from residential	6/17/2021 3:41 PM
46	Trucks and trailer can't make turns because of small intersections	6/16/2021 5:05 AM
47	Highway	6/15/2021 10:43 PM
48	Pave more County roads	6/15/2021 9:48 PM
49	all the patch holes fixed	6/15/2021 1:36 PM
50	Connecting to turnpikes	6/15/2021 1:21 PM
51	Side walks	6/15/2021 12:20 PM
52	RR crossings	6/15/2021 8:09 AM
53	Repair sidewalks	6/15/2021 5:19 AM
54	Can we afford to redo the roads?	6/14/2021 11:07 PM
55	Safety of motorists on the side of the road	6/14/2021 10:40 PM
56	Bridges	6/14/2021 9:55 PM
57	Bridge entrance and exits	6/14/2021 9:45 PM
58	Shoulders are breaking off and can cause someone to wreck.	6/14/2021 9:20 PM
59	Sidewalks	6/14/2021 7:28 PM
60	Wide roads	6/14/2021 6:30 PM
61	Signege of cattle crossings to many accidents involving cattle	6/14/2021 6:29 PM
62	mowing sides of highway	6/14/2021 6:23 PM
63	Adding shoulders	6/14/2021 6:20 PM
64	Fixing dirt roads	6/14/2021 6:12 PM
65	Improve drainage - critical	6/14/2021 5:44 PM
66	Better bridges	6/14/2021 5:27 PM
67	Maintaining bridges	6/14/2021 5:24 PM
68	Adding shoulders	6/14/2021 5:18 PM
69	Bridges	6/14/2021 5:12 PM
70	Bridges	6/14/2021 4:55 PM
71	Road resurfaced	6/14/2021 4:55 PM

## Stakeholder Survey for 2040 Regional Long Range Transportation Plan

72	RR crossings	6/14/2021 4:54 PM
73	Would help the elderly	6/14/2021 4:52 PM
74	Road to Crystal Digging area from Cherokee needs paved asap	6/14/2021 4:39 PM
75	Fix the roads	6/13/2021 11:14 AM
76	Sidewalks	6/12/2021 12:17 AM
77	Shoulderz	6/11/2021 7:22 PM
78	Roads	6/11/2021 5:33 PM
79	Maintenance of none paved roads	6/11/2021 5:20 PM
80	wider highways	6/11/2021 8:54 AM
81	Lighted signage at Bouse and Orieta JCTs	6/10/2021 11:33 PM
82	Pot holes	6/10/2021 7:07 PM
83	Redoing completely or patching entire sections of roads instead of just spot patching.	6/10/2021 5:10 PM
84	Taking care of the potholes	6/10/2021 11:04 AM
85	Bridges	6/10/2021 7:17 AM
86	Bridge Maintenance	6/10/2021 6:35 AM
87	Heavily traveled rural roads with no shoulders	6/10/2021 6:06 AM
88	Making sure signage is all updated	6/10/2021 4:03 AM
89	Lighting	6/10/2021 2:31 AM
90	Mowing	6/9/2021 10:52 PM
91	Reassess passing lanes with input from drivers	6/9/2021 10:25 PM
92	Bridge replacement	6/9/2021 10:18 PM
93	Safety at major intersections	6/9/2021 10:18 PM
94	Taking care of the road ways. Mowing of the ditches. Keeping eye sights clear. Removing of trees and bushes.	6/9/2021 10:13 PM
95	Signage	6/9/2021 10:04 PM
96	widening existing hghways	6/9/2021 10:03 PM
97	Safety	6/9/2021 9:52 PM
98	Dangerous intersections	6/9/2021 9:46 PM
99	Lights at intersections	6/9/2021 8:32 PM
100	Mowing of ditches	6/9/2021 8:28 PM
101	Major co needs to work on highway repair.	6/9/2021 7:58 PM
102	Shoulders	6/9/2021 7:45 PM
103	Repave/repair existing roads, if we can't take care of what we already have, why build more/new ones?	6/9/2021 7:22 PM
104	Grading county roads	6/9/2021 7:05 PM
105	Put in shoulders	6/9/2021 6:50 PM
106	Fix our highways	6/9/2021 6:20 PM
107	Replacing the light poles that are down in Cleo and Orieta	6/9/2021 6:03 PM
108	Bridges	6/9/2021 6:01 PM

## Stakeholder Survey for 2040 Regional Long Range Transportation Plan

109	Maintaining current roads	6/9/2021 5:24 PM
110	Road maintenance	6/9/2021 5:16 PM
111	Make the highways and turn pikes smoother...go on vacation, go to MD.	6/9/2021 5:12 PM
112	Shoulders	6/9/2021 3:13 PM
113	Shoulders on Hwy 60	6/9/2021 3:13 PM
114	Walking areas	6/9/2021 2:53 PM
115	STOP means that.	6/9/2021 2:18 PM
116	A low weekly cost for rides of not able then free	6/9/2021 2:08 PM
117	Give more,attention to placement of passing areas	6/9/2021 2:00 PM
118	Fix bridges	6/9/2021 2:00 PM
119	Ruff Roads	6/9/2021 1:51 PM
120	Safety	6/9/2021 1:48 PM
121	Ease of access	6/9/2021 1:36 PM
122	Upkeep of roads	6/9/2021 1:20 PM
123	Highway condition	6/9/2021 1:14 PM
124	Don't do rough patches to just get by	6/9/2021 1:12 PM
125	Intersections	6/9/2021 1:08 PM
126	Widening highly traveled roads - especially when much of that traffic is heavy loads	6/9/2021 12:56 PM
127	Fix or maintain our bridges	6/9/2021 12:47 PM
128	Add wider shoulders to highways	6/9/2021 12:33 PM
129	Widen streets	6/9/2021 12:33 PM
130	Finish fixing road 262 low water crossing!	6/9/2021 11:59 AM
131	Add shoulders to existing roads.	6/9/2021 11:53 AM
132	Improve all roads and highways in Major county.	6/9/2021 11:06 AM
133	Wider shoulders	6/9/2021 11:03 AM
134	Improve rail crossings	6/9/2021 10:47 AM
135	Wider lanes	6/9/2021 10:46 AM
136	Safety-painted lines, crosswalks & added shoulders to some roads	6/9/2021 10:46 AM
137	Improved light at intersections.	6/9/2021 10:42 AM
138	better maintan shoulders	6/9/2021 10:24 AM
139	Roadway repairs, potholes	6/9/2021 10:09 AM
140	Road maintenance	6/9/2021 10:04 AM
141	Clear visibility at intersections, especially on county roads.	6/9/2021 9:58 AM
142	road shoulders	6/9/2021 9:55 AM
143	Walking/biking trails	6/9/2021 9:50 AM
144	Keep the streets in good condition without pot holes	6/9/2021 9:39 AM
145	improve bridge maintenance	6/9/2021 9:38 AM
146	Potholes fixed properly	6/9/2021 9:31 AM

## Stakeholder Survey for 2040 Regional Long Range Transportation Plan

147	Shoulders on roads	6/9/2021 9:27 AM
148	Timely patch repair	6/9/2021 9:05 AM
149	Safer bridges	6/9/2021 8:58 AM
150	Better lighting at major intersections	6/9/2021 8:53 AM
151	Unsafe patching in places	6/9/2021 8:52 AM
152	Fix bridges	6/9/2021 8:52 AM
153	Citizen safety	6/9/2021 8:51 AM
154	Trains	6/9/2021 8:48 AM
155	Speed limit in neighborhoods need to be enforce for the safety	6/9/2021 8:44 AM
156	rough bridges that never should have been approved when built	6/9/2021 8:43 AM
157	Deteriorating riads	6/9/2021 8:42 AM
158	Reflectors not on turns, hard to see at night when to turn	6/9/2021 8:41 AM
159	Bridge repair	6/9/2021 8:40 AM
160	increasing from 2 lane to 4 lane, specifically from Orienta to Enid	6/9/2021 8:39 AM
161	Make Highway 412 a 4-lane	6/9/2021 8:39 AM
162	Shoulder on highways	6/9/2021 8:38 AM
163	Ditch mowing	6/9/2021 8:36 AM
164	Economic development	6/9/2021 8:36 AM
165	Markings on the highways	6/9/2021 8:34 AM
166	Crosswalk safety	6/9/2021 8:33 AM
167	Install shoulders on highway	6/9/2021 8:32 AM
168	Reduce speed limit for semi trucks	6/9/2021 8:31 AM
169	Railroad crossings need to be smoother.	6/9/2021 8:30 AM
170	Road surface maintenance	6/9/2021 8:30 AM
171	Bicycle lanes/bike awareness	6/9/2021 8:29 AM
172	Main streets in all towns need repaved	6/9/2021 8:18 AM
173	Re-evaluate speed limits	6/9/2021 8:10 AM
174	Better training for road maintainers as far as equipment operation and outcomes.	6/9/2021 8:09 AM
175	Larger shoulders	6/9/2021 8:07 AM
176	Bridges	6/9/2021 8:07 AM
177	Cimarron river washout E of Fairview on highway.	6/9/2021 8:06 AM
178	Fix the town roads	6/9/2021 8:05 AM
179	Mowing including country roads more than once a year	6/9/2021 8:04 AM
180	Increasing the number of blacktop roads in rural areas	6/9/2021 8:03 AM
181	Fix bumpy highways	6/9/2021 8:02 AM
182	Four lanes	6/9/2021 8:00 AM
183	Shoulders	6/9/2021 7:57 AM
184	More lighting at intersections at night	6/9/2021 7:54 AM



## Stakeholder Survey for 2040 Regional Long Range Transportation Plan

185	Fix issues where their is slow or no drainage.	6/9/2021 7:50 AM
186	Fix the awful streets	6/9/2021 7:49 AM
187	Mowing	6/9/2021 7:49 AM
188	bridge maintenance	6/9/2021 7:47 AM
189	Intersection safety	6/9/2021 7:46 AM
190	County and state road safety	6/9/2021 7:46 AM
191	County road 53 from 132 to Ames	6/9/2021 7:43 AM
192	Roads	6/9/2021 7:40 AM
193	They need to finish what they start. Complete a job	6/9/2021 7:40 AM
194	Biking	6/9/2021 7:40 AM
195	Smooth out highways	6/9/2021 7:32 AM
196	Road conditions	6/9/2021 7:26 AM
197	Maintenance	6/9/2021 7:21 AM
198	Parking in FRONT of mainstreet businesses without diversion of traffic away from said businesses.	6/9/2021 7:18 AM
199	Road resurfacing	6/9/2021 7:17 AM
200	Better roads	6/9/2021 7:16 AM
201	Widen as necessary	6/9/2021 7:16 AM
202	Safety for all	6/9/2021 7:14 AM
203	Adding sidewalks	6/9/2021 7:09 AM
204	Smooth roads	6/9/2021 7:05 AM
205	Road surface	6/9/2021 7:04 AM
206	uneven surfaces	6/9/2021 7:03 AM
207	Road condition	6/9/2021 7:01 AM
208	Deteriorating roads due to Oilfield and windmill truck traffic.	6/9/2021 7:00 AM
209	Good repairs on existing roadways	6/9/2021 7:00 AM
210	Expand Hwy 412 to 4 lanes	6/9/2021 6:57 AM
211	Bridge maintenance	6/9/2021 6:39 AM
212	Traffic Flow	6/4/2021 11:55 AM
213	loop around Enid	5/22/2021 11:37 AM
214	defiecent bridges	5/20/2021 7:11 AM
215	School zone safety. People speed through them in Enid and there is never anyone there to enforce it.	5/17/2021 2:17 PM
216	Fix Hubbard Road	5/6/2021 11:11 PM
217	Alva Event Center Access	5/6/2021 5:11 PM
218	deficient bridge replacement	5/6/2021 4:33 PM
219	Acquiring additional funding sources	5/6/2021 4:00 PM
220	Add kelechi to more of the dirt roads	5/4/2021 11:42 AM
221	Widen roads	5/3/2021 7:57 PM

## Stakeholder Survey for 2040 Regional Long Range Transportation Plan

222	Actually fixing potholes	5/3/2021 7:35 PM
223	Tourism signs	5/3/2021 6:42 PM
224	Bridges	5/3/2021 5:18 PM
225	Improved railroad crossings	5/3/2021 4:45 PM
226	Speedlimits	5/3/2021 3:55 PM
227	Repaired train track crossing	5/3/2021 2:16 PM
228	Add shoulders	5/3/2021 12:54 PM
229	Increasing the speed limit to 75 mph on 287	5/3/2021 12:42 PM
<b>#</b>	<b>3</b>	<b>DATE</b>
1	sidewalks	8/2/2021 11:32 AM
2	Add major corridors to open the state up.	7/24/2021 11:02 AM
3	Rumble strips	7/15/2021 9:37 PM
4	Roads without holes	7/15/2021 6:58 PM
5	Road conditions	7/15/2021 6:31 AM
6	Debris removal	7/14/2021 5:06 PM
7	Roads	7/14/2021 12:00 PM
8	New signs	7/14/2021 1:44 AM
9	Increasing signage	7/13/2021 11:12 PM
10	92nd st. Between hwy 11 and hubbardp	7/7/2021 10:39 PM
11	Sidewalks	7/4/2021 7:21 AM
12	Sidewalks for families and kids to safely get around town without being in the road	7/3/2021 2:20 PM
13	South 92nd tonkawa	7/2/2021 7:24 AM
14	Pot holes	7/2/2021 6:21 AM
15	Repainting the lines on the highways	7/2/2021 1:03 AM
16	Hubbard road	7/1/2021 8:12 PM
17	School drop offs and pickups	7/1/2021 7:46 PM
18	Pot holes. Especially roads in Blackwell that are ruining our vehicles	7/1/2021 6:01 PM
19	School areas fixed.	7/1/2021 5:34 PM
20	13th Street	7/1/2021 5:32 PM
21	Speed limit increases	7/1/2021 1:21 PM
22	Railroad crossings	7/1/2021 9:35 AM
23	Maintaining I-35 in Kay County. It is getting really bad.	7/1/2021 4:39 AM
24	Add shoulder to hubbard rd from ponca to I35	7/1/2021 12:59 AM
25	Railroad intersections	6/30/2021 11:37 PM
26	Increase passenger rail travel	6/20/2021 12:15 PM
27	Upgrading bridges for safety	6/20/2021 9:18 AM
28	Fix potholes.	6/17/2021 4:17 PM
29	County roads	6/15/2021 10:43 PM

## Stakeholder Survey for 2040 Regional Long Range Transportation Plan

30	Add additional lanes	6/15/2021 9:48 PM
31	Public transportation	6/15/2021 1:21 PM
32	Roads	6/15/2021 12:20 PM
33	State hwy	6/15/2021 8:09 AM
34	Fix drainage in areas	6/15/2021 5:19 AM
35	Is it a possibility to tar and rock the streets in town like is done on many county roads?	6/14/2021 11:07 PM
36	Comfort while driving	6/14/2021 10:40 PM
37	Widening roads	6/14/2021 9:45 PM
38	Side roads	6/14/2021 7:28 PM
39	More officers to cat h speeders or reckless drivers	6/14/2021 6:29 PM
40	Keeping up to date on painting street lines	6/14/2021 6:20 PM
41	Fixing bridges	6/14/2021 6:12 PM
42	Expand public transportation - extremely nice	6/14/2021 5:44 PM
43	No rumble strips	6/14/2021 5:27 PM
44	Shoulders	6/14/2021 5:24 PM
45	Rumble strips	6/14/2021 5:18 PM
46	Roads	6/14/2021 4:55 PM
47	Rumble	6/14/2021 4:55 PM
48	Make easier for people	6/14/2021 4:52 PM
49	Road to Crystal Digging area from Jet needs paved asap	6/14/2021 4:39 PM
50	Fix the roads	6/13/2021 11:14 AM
51	Better cop presence on town roads, particularly high line road/ county road in Ringwood	6/11/2021 5:20 PM
52	Truck stop near bouse	6/10/2021 11:33 PM
53	Roads are not crowned 3" for rain to go to ditches	6/10/2021 7:07 PM
54	Maintaining/repairing bridges	6/10/2021 5:10 PM
55	Resurfacing	6/10/2021 6:35 AM
56	412 hwy is awful shape, the part overlaid last month was the best part for miles	6/9/2021 10:18 PM
57	Public transportation funding	6/9/2021 10:18 PM
58	safety on the roads and scheduling of up grades to a more timely manner. If they would work they get a lot more done. It takes to long to get things done.	6/9/2021 10:13 PM
59	Nature pathways so less animals are hit	6/9/2021 10:04 PM
60	Safety	6/9/2021 9:52 PM
61	Replace yield signs with stop signs on city streets in Fairview	6/9/2021 9:46 PM
62	Wider shoulders	6/9/2021 8:32 PM
63	Construction zones are dangerous	6/9/2021 7:58 PM
64	Lighting	6/9/2021 7:45 PM
65	Limit oversized loads to a couple certain highways so they aren't tearing them all up, and taking up 3/4 of both lanes.	6/9/2021 7:22 PM
66	Mowing along the side of the roads.	6/9/2021 7:05 PM

## Stakeholder Survey for 2040 Regional Long Range Transportation Plan

67	County roads signs put up	6/9/2021 6:50 PM
68	Fix our highways.	6/9/2021 6:20 PM
69	PAY WAY TO MANY TAXES TO SEE NO IMPROVEMENT	6/9/2021 5:12 PM
70	Double yellow means don't pass	6/9/2021 2:18 PM
71	Need to have a elec scooter rental sumthin with a basket for people to have ways to gro store	6/9/2021 2:08 PM
72	Fix flooding issues	6/9/2021 2:00 PM
73	Shoulders	6/9/2021 1:48 PM
74	Upkeep meaning potholes and cracks	6/9/2021 1:20 PM
75	Highway condition	6/9/2021 1:14 PM
76	Add mor turning lanes,passing lanes	6/9/2021 1:12 PM
77	Clearing of trees/brush at intersections	6/9/2021 1:08 PM
78	Passenger train service would be a BIG plus	6/9/2021 12:56 PM
79	Finish putting in divided highway (412)	6/9/2021 11:59 AM
80	Smooth transitions crossing rail crossings.	6/9/2021 11:53 AM
81	Spread out the rd construction	6/9/2021 11:03 AM
82	Overpasses for rail crossings	6/9/2021 10:47 AM
83	Speed limit increased	6/9/2021 10:46 AM
84	Expanded shoulders on all highways	6/9/2021 10:42 AM
85	lighting upkeep at major intersections and narrow turns	6/9/2021 10:24 AM
86	Safe intersections	6/9/2021 10:09 AM
87	Public transportation	6/9/2021 10:04 AM
88	Keeping things (unescorted oversize loads, broke down vehicles, unsecured loads) off of highly trafficked areas.	6/9/2021 9:58 AM
89	Road markings	6/9/2021 9:55 AM
90	Turning lanes so traffic doesn't get backed up.	6/9/2021 9:39 AM
91	Economic impact	6/9/2021 8:58 AM
92	Better signage	6/9/2021 8:52 AM
93	Planes	6/9/2021 8:48 AM
94	Wildlife. Deer and pigs. the grass in the bar ditches hide them very well during evening travels	6/9/2021 8:43 AM
95	Keeping the turns mowed down to see vehicles coming	6/9/2021 8:41 AM
96	Making sure main highway intersections are well lighted at night	6/9/2021 8:39 AM
97	Sidewalks	6/9/2021 8:36 AM
98	Quality of highways	6/9/2021 8:34 AM
99	Better line markers	6/9/2021 8:33 AM
100	Increase signage	6/9/2021 8:32 AM
101	Rock roads need to be graded more regularly.	6/9/2021 8:30 AM
102	Road surface maintenance	6/9/2021 8:30 AM
103	Crosswalk and lights across main street in fairview in front of Loves	6/9/2021 8:18 AM
104	Signage	6/9/2021 8:10 AM

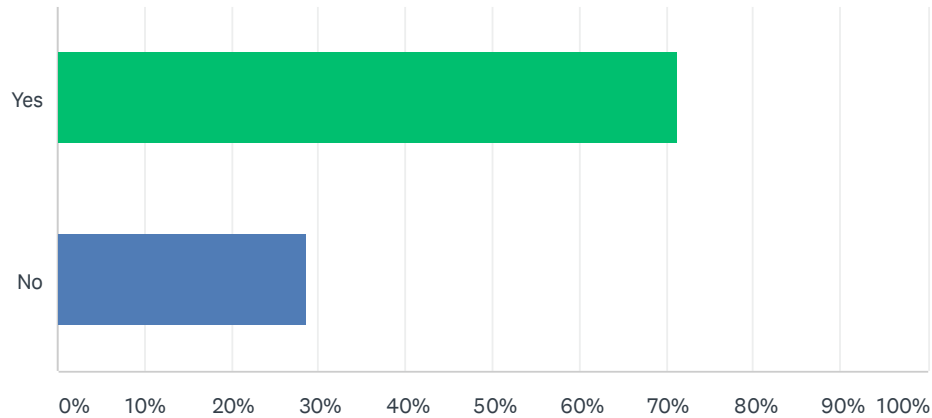
## Stakeholder Survey for 2040 Regional Long Range Transportation Plan

105	Improved rural mailbox access for USPS.	6/9/2021 8:09 AM
106	Better signage	6/9/2021 8:07 AM
107	Intersections	6/9/2021 8:07 AM
108	Fix the bridges	6/9/2021 8:05 AM
109	Adding more bridges in rural areas	6/9/2021 8:03 AM
110	Road improvements	6/9/2021 8:00 AM
111	Sidewalks needed on major roads/streets and in neighborhoods.	6/9/2021 7:50 AM
112	School bus stops marked / child safety	6/9/2021 7:49 AM
113	Mowing of ditches	6/9/2021 7:46 AM
114	And town street speed limits	6/9/2021 7:40 AM
115	Do something about the flooding highways.	6/9/2021 7:32 AM
116	Shoulders	6/9/2021 7:26 AM
117	Cutting trees,grass and any other obstructions at intersections from rural crossings so one can see getting onto the highway.	6/9/2021 7:21 AM
118	Better roads	6/9/2021 7:16 AM
119	Better highway roads	6/9/2021 7:14 AM
120	Add bike lane	6/9/2021 7:09 AM
121	Highway signage	6/9/2021 7:05 AM
122	Lighting	6/9/2021 7:04 AM
123	unmarked lanes	6/9/2021 7:03 AM
124	Improve poor repair practices.	6/9/2021 7:00 AM
125	County blacktops	6/9/2021 6:57 AM
126	loop around Enid	5/22/2021 11:37 AM
127	Fix Hubbard Road	5/6/2021 11:11 PM
128	RR xing maintenance	5/6/2021 4:33 PM
129	Improving sidewalks and bike paths in town	5/6/2021 4:00 PM
130	Shoulders	5/3/2021 5:18 PM
131	Improved bridges	5/3/2021 4:45 PM
132	Safety	5/3/2021 3:55 PM
133	Speed limit raises	5/3/2021 2:16 PM
134	Pot holes are a safety hazard	5/3/2021 12:54 PM
135	Smoothing the rough spots on 287	5/3/2021 12:42 PM

**Q18 Would you like to see a bigger push for tourism in your county?**

Answered: 415 Skipped: 15

Stakeholder Survey for 2040 Regional Long Range Transportation Plan



ANSWER CHOICES	RESPONSES	
Yes	71.33%	296
No	28.67%	119
TOTAL		415

**Q19** In your opinion, what are the tourist attractions in your city/county and how can the transportation system help promote those destinations? Ex: Signs on highways, parking, etc.

Answered: 204 Skipped: 226

#	RESPONSES	DATE
1	we don't have any tourist attractions	8/2/2021 11:32 AM
2	There is no tourist attractions in Garfield Co.	8/2/2021 10:46 AM
3	The Oklahoma parks system does a horrible job at promoting Alabaster Caverns State Park which is the largest developed alabaster cave in the world.	7/24/2021 11:02 AM
4	Cow Chip. More advertising just outside of city limits, no more than 100 miles away. Provide more areas to park during the event.	7/16/2021 11:52 AM
5	Sandhills	7/16/2021 9:17 AM
6	Sand hills Lake	7/15/2021 9:37 PM
7	None	7/15/2021 6:58 PM
8	Beaver sand dunes park	7/15/2021 6:31 AM
9	Beaver Sand Dunes	7/15/2021 1:19 AM
10	Sure would be nice if they would fix optima damn so we could have a recreational area	7/14/2021 5:06 PM
11	We are the Cowchip Throwing capital of the world! All advertising	7/14/2021 12:00 PM
12	Museums	7/14/2021 1:44 AM
13	Cow chip throwing contest. More signage on highways and more parking options	7/13/2021 11:12 PM
14	No down staters needed.	7/13/2021 9:57 PM
15	Beaver Dunes	7/13/2021 11:56 AM
16	Beaver Dunes	7/13/2021 11:50 AM

## Stakeholder Survey for 2040 Regional Long Range Transportation Plan

17	Signs, but no one wants to tare up their vehicles to go see stuff. I know we dont	7/4/2021 7:21 AM
18	Activities for families and kids, would love to see a drive in or a movie theater.	7/3/2021 2:20 PM
19	Ponca area	7/2/2021 7:24 AM
20	Signs I 35	7/2/2021 1:56 AM
21	We have a wonderful museum, library, Skatepark and parks	7/2/2021 1:03 AM
22	TOHS Museum Use to have State signs out on I-35 and Doolin and they were taken down and not replaced	7/1/2021 7:46 PM
23	Streets that won't chew up tires	7/1/2021 6:55 PM
24	No one wants to come here because the roads are awful. Quit putting money in your pockets and do something for the people	7/1/2021 6:01 PM
25	Top of Oklahoma Historical Museum, library, Barnquilt trails, pool, skate park, golf course.	7/1/2021 5:34 PM
26	Downtown and art, signage	7/1/2021 1:21 PM
27	Salt Flats. Better paved roads to the flats	7/1/2021 10:14 AM
28	Kaw Lake	7/1/2021 9:31 AM
29	Events center	7/1/2021 9:27 AM
30	Kaw Lake.	7/1/2021 9:18 AM
31	Salt Plains State Park. Signage along roadways	7/1/2021 8:39 AM
32	Better roads to travel on would do the mist for tourism in our rural area. You go to other tourist areas, cities, and the y all have nice roads to travel on.	7/1/2021 4:39 AM
33	Have things on the internet and google maps, that's all people look at anymore	7/1/2021 12:59 AM
34	Casinos	7/1/2021 12:05 AM
35	Newkirk is the first access to Kaw lake when coming from Kansas - signage could assist with this. Many tourists get lost/confused trying to navigate the curves on E. 7th st. on their way to Kaw Southwind casino - a more defined intersection at the curves, signage at both the intersection and hwy 77 would be helpful.	6/30/2021 11:37 PM
36	none	6/30/2021 8:38 PM
37	Drummond Flats, signage	6/21/2021 2:27 PM
38	The main problem in Enid is that that traffic has outgrown the roads and congestion makes you not want to travel through.	6/20/2021 4:00 PM
39	Not sure what would bring in tourist	6/20/2021 9:18 AM
40	We have a lot of murals. Add more and advertise more.	6/17/2021 4:17 PM
41	swimming pool/park areas could use a walking trail/sidewalk and designated parking. The parking lot currently is just paved but no lines.	6/17/2021 3:41 PM
42	Salt plains lake	6/16/2021 11:02 PM
43	Sign parking	6/15/2021 10:43 PM
44	Old railroad caboose. Wonderful town parks.	6/15/2021 9:48 PM
45	Menagerie Park Salt Plains	6/15/2021 1:21 PM
46	Salt plains lake	6/15/2021 12:20 PM
47	Our main attraction is salt Plains Crystal digging. And the road to get there is horrendous	6/15/2021 8:09 AM
48	fix the road going to the crystal dig area	6/15/2021 6:35 AM
49	In my opinion, the tourist attractions we have available aren't very fun nor attractive to tourists. It would be incredible if someone could afford to build a theme park or a smaller restaurant/	6/14/2021 11:07 PM

## Stakeholder Survey for 2040 Regional Long Range Transportation Plan

games/ go-cart type of situation. Another thought would be to get a big box store to come to Cherokee. It would create jobs, which is most of the problem...that so many have to leave town to work. Small businesses are great, but they don't create jobs nor do they usually offer competitive prices so shoppers either order online or go out of town.

50	Crystal dig. Improve the county road to get to the salt flats.	6/14/2021 10:40 PM
51	Signs for attraction	6/14/2021 9:57 PM
52	Salt plains refuge and state park. Crystal dig. Linking tourism to economic development. Lack of retail establishments.	6/14/2021 9:45 PM
53	The salt plains lake and crystal digging area.	6/14/2021 9:20 PM
54	Better roads to drive on	6/14/2021 8:58 PM
55	Salt plains lake and selenite dig area. Add more signs	6/14/2021 8:57 PM
56	Better roads to the salt plains dig area.	6/14/2021 7:39 PM
57	Better and wider highways	6/14/2021 7:05 PM
58	Great salt plains. Plenty of signs. Bad roads	6/14/2021 6:57 PM
59	Crystal digging	6/14/2021 6:30 PM
60	More signs to the lake , crystal digging refuge and not just where your going to need to turn. State park also. All of these within 10 miles of Jet.	6/14/2021 6:29 PM
61	Salt plains crystal digging is impossible to get to with out taking some of the worst roads in this county	6/14/2021 6:20 PM
62	Salt plains	6/14/2021 5:52 PM
63	Salt plains	6/14/2021 5:51 PM
64	Crystal dig site, Salt Plains Lake - Seen the roads to get there lately?	6/14/2021 5:44 PM
65	Salt Plains Lake, Crystal dig area. The roads to the lake are ok, but the roads to the dig area are rough.	6/14/2021 5:41 PM
66	Great Salt Plains Lake- Salt Crystal digging area- Wildlife Refuge	6/14/2021 5:30 PM
67	Little Sahara state park and alabaster caverns are both close and roads to these parks suck.	6/14/2021 5:27 PM
68	Salt flats. Clear instructions and information.	6/14/2021 5:24 PM
69	Selenite dig area needs better road. A lot of traffic on these roads	6/14/2021 5:23 PM
70	Fixing Crystal Road would help. More seasonal festivals in general.	6/14/2021 5:23 PM
71	Great salt plains state park. If the lake was dredged. IE deeper people could bring there boats. That would generate a lot of money for the state and county	6/14/2021 5:18 PM
72	Library sign edge of town Arrow directing to county museum Selenite Crystal signage and ROAD REPAIR!!!	6/14/2021 5:12 PM
73	Crystal Dig. Better road to dig site	6/14/2021 4:55 PM
74	Salt Flats & Salt Plains Lake. Better signage for the salt flats.	6/14/2021 4:55 PM
75	Salt Plains Crystal Digging and State Park Camping, more advertising and more places for people to stay	6/14/2021 4:55 PM
76	Salt plains crystal dig. ALL ROADS NEED FIXED	6/14/2021 4:54 PM
77	Great salt plains	6/14/2021 4:52 PM
78	Great Salt Plains Selenite Digging Area. This area needs paved roads that lead to digging area. Better/updated signage would be a plus.	6/14/2021 4:39 PM
79	Gloss Mountains	6/11/2021 11:52 PM
80	The sod house or salt plains.	6/11/2021 5:20 PM



## Stakeholder Survey for 2040 Regional Long Range Transportation Plan

81	Better signage for Gloss MTN State Park. More advertisements for Fairview and their restaurants along with hotels. Scenic turnoff along West HWY 412 and west HWY 60.	6/10/2021 11:33 PM
82	Gloss mountains	6/10/2021 10:44 PM
83	Parking	6/10/2021 9:42 PM
84	They are displayed very well	6/10/2021 7:07 PM
85	Gloss Mountains, Major County Historical Society. More signs for the Historical Society	6/10/2021 5:10 PM
86	Gloss mountains, Sod house and the wineries. Put up signs and better parking.	6/10/2021 11:04 AM
87	Gloss mountains	6/10/2021 10:01 AM
88	Gloss mountain park	6/10/2021 6:35 AM
89	Canton Lake	6/10/2021 6:06 AM
90	Signage	6/9/2021 10:52 PM
91	Little Sahara park, needs turning lanes	6/9/2021 10:35 PM
92	Picturesque signs instead of just text.	6/9/2021 10:25 PM
93	Gloss Mountains, Ames Crater, Major County Historical Society, Fairview Aquatic Center, Ames Splash Pad, Local restaurants, Fairview Community Center	6/9/2021 10:18 PM
94	Love the signs showing our attractions.	6/9/2021 10:13 PM
95	Gloss mountains, very little signage	6/9/2021 10:04 PM
96	State parks, museums and unique shops and eateries.	6/9/2021 10:03 PM
97	Sod house, Little Sahara, Canton Lake, Gloss Mountain Park,	6/9/2021 9:52 PM
98	Gloss Mountains, Canton Lake, Rattle Snake Hunting, Wild Hog Hunting, Roman Nose, hiking, camping, fishing, new primitive public land in Aline	6/9/2021 9:46 PM
99	Signs	6/9/2021 8:32 PM
100	Threshing Bee, car show, Gloss Mountains- more advertising, signs on highway	6/9/2021 8:28 PM
101	Gloss Mts. Canton Lake ( mostly in Blaine Co.) Signs advertising them	6/9/2021 8:20 PM
102	Canton lake Longdale race track. Okeene rattlesnake hunt. More signs and traffic control	6/9/2021 7:58 PM
103	Gloss mountains, major county historical society	6/9/2021 7:45 PM
104	Better road system	6/9/2021 6:50 PM
105	Promote the few that we have with better signage.	6/9/2021 6:20 PM
106	Signs	6/9/2021 6:01 PM
107	Signs	6/9/2021 5:32 PM
108	Gloss Mountains	6/9/2021 5:24 PM
109	Signs	6/9/2021 3:13 PM
110	Pool, car show, movie theater. Fixing the condition of the road in town would help.	6/9/2021 3:02 PM
111	There are no tourist attractions here, there aren't even residential attractions. Major county is bland and boring.	6/9/2021 2:47 PM
112	Historic society Gloss mountains Parks	6/9/2021 2:45 PM
113	We have none	6/9/2021 2:08 PM
114	The Canton Lake , Gloss Mountains and so much more	6/9/2021 2:00 PM
115	Gloss Mountains, Canton Lake, Little Saharra Dunes	6/9/2021 1:51 PM
116	Signs and parking	6/9/2021 1:14 PM

## Stakeholder Survey for 2040 Regional Long Range Transportation Plan

117	Better roadways and signs indicating locations	6/9/2021 1:14 PM
118	Wineries, museum, lake nearby	6/9/2021 1:12 PM
119	Putting the county's attractions in state publications and adding historical sites to maps.	6/9/2021 12:56 PM
120	Gloss mountain and historical society	6/9/2021 12:50 PM
121	Gloss Mountains.	6/9/2021 12:47 PM
122	Sod house museum, Gloss Mountains, eye/catching, billboard type signs	6/9/2021 12:33 PM
123	They're building the new park which will hopefully bring people in	6/9/2021 12:33 PM
124	There isn't any tourist attractions in Fairview.	6/9/2021 11:53 AM
125	Gloss Mts , more digns	6/9/2021 11:38 AM
126	Better signage would help and smoother roads to arrive at destination without beating you and auto to pieces.	6/9/2021 11:06 AM
127	Gloss Mt Sod House Roman Nose All need more signs and PR	6/9/2021 11:03 AM
128	Signs	6/9/2021 10:46 AM
129	Better signage	6/9/2021 10:33 AM
130	Gloss mountain state park, Major county Historical society, Ames astrobleme museum. More/updated signage; better lighting at the gloss mountains entrance.	6/9/2021 10:24 AM
131	None	6/9/2021 10:21 AM
132	Signs	6/9/2021 10:09 AM
133	Canon lake and gloss mountains	6/9/2021 10:04 AM
134	We have seasonal events, such as the car show, cruises, threshing bee and antique tractor show, winter fest and fireworks display. We're easily within driving distance of Canton Lake, The Gloss Mountains, and recreational activities such as fishing, hunting, golfing, hiking, museums, a movie theater. All of our local businesses are welcoming and happy to help.	6/9/2021 9:58 AM
135	Advertisement, social media promotion	6/9/2021 9:50 AM
136	We have several major events through the year and many regions of interest like the Glass Mountains, Sod House, Alabaster Caverns and Canton Lake to name a few.	6/9/2021 9:39 AM
137	Gloss mountains,	6/9/2021 9:31 AM
138	State park needs to have more signage.	6/9/2021 9:30 AM
139	Gloss mountains	6/9/2021 9:24 AM
140	Sineage	6/9/2021 9:05 AM
141	Gloss Mountain,	6/9/2021 9:02 AM
142	Major County historical society. There is.nothing showing.that it's here! A sign would be a step in the right direction.	6/9/2021 8:58 AM
143	Some signage but not enough	6/9/2021 8:53 AM
144	Gloss men's. Tourism ads on TV have improved	6/9/2021 8:52 AM
145	Gloss mountains	6/9/2021 8:52 AM
146	The gloss mountains and little sahara need more signs showing and touting them. Even though canton lake is not in our county, lots of people still pass through here. We have a rich country heritage, our grass parries and grand gloss mountain tops are like none other. Also, the star gazers like the bowl of the gloss mountains to keep out the light pollution.	6/9/2021 8:43 AM
147	Gloss mountain state park	6/9/2021 8:42 AM
148	Closes thing is Gloss Mountains. I think the do a decent promoting it. So A+	6/9/2021 8:41 AM

## Stakeholder Survey for 2040 Regional Long Range Transportation Plan

149	Highway signage. We have some on dirt roads...helping provide rock for the roads and/or driveways would be wonderful	6/9/2021 8:40 AM
150	Gloss Mountains, Sod House, Major County Historical Society, downtown Fairview, Royal Movie Theater. I think there could be more promotion for the events that happen in our city/county and adding the above mentioned tourist attractions could show that our area is a good day trip destination.	6/9/2021 8:39 AM
151	Gloss Mountains State Park. Not easy to get in and out with heavy traffic.	6/9/2021 8:39 AM
152	None	6/9/2021 8:36 AM
153	Sod House, Gloss Mountains, Major County Historical Society and Threshing Bee, Royal Theater, Fairview Aquatic Center, Wranglers Rodeo.....more signage, social media, magazine and newspaper advertisements	6/9/2021 8:36 AM
154	N/A	6/9/2021 8:34 AM
155	There are none	6/9/2021 8:33 AM
156	The state parks in our county are promoted well.	6/9/2021 8:31 AM
157	Historical society.	6/9/2021 8:30 AM
158	There's plenty of parking and the signs are already fine.	6/9/2021 8:30 AM
159	Gloss Mountain State Paek	6/9/2021 8:24 AM
160	Major co historical society	6/9/2021 8:19 AM
161	Sinkage	6/9/2021 8:16 AM
162	Signage	6/9/2021 8:10 AM
163	Please don't spend road money on tourism interests. The best thing in my opinion is to make sure they have good roads for a pleasant driving experience in our state/county.	6/9/2021 8:09 AM
164	City pool, canton lake, historical society	6/9/2021 8:07 AM
165	Gloss mountains historical society Better signs & ads	6/9/2021 8:07 AM
166	Signs, ads, miles, scenic route	6/9/2021 8:07 AM
167	Nothing to do here but go to gloss mts and get bit by snakes	6/9/2021 8:05 AM
168	Better roads to get to the tourist places. Better highway signs & better advertising of the tourist stops, such as billboards	6/9/2021 8:05 AM
169	Gloss mountains	6/9/2021 8:04 AM
170	Breweries, amateur athletics. Increased signage on roads and targeting marketing campaigns on social media.	6/9/2021 8:03 AM
171	County fairgrounds, rodeo grounds, baseball field, historical society grounds echo dome	6/9/2021 8:02 AM
172	Signs and directions	6/9/2021 7:49 AM
173	Signs on highways,	6/9/2021 7:46 AM
174	Gloss mountains . Outdated media/signage	6/9/2021 7:46 AM
175	Fix roads all tax money go where votes are we have truck traffic we have oil tax money which all goes to buy votes in okc and Tulsa oil trucks tear up our roads	6/9/2021 7:45 AM
176	Gloss Mountain zero transportation	6/9/2021 7:40 AM
177	Gloss Mountains	6/9/2021 7:35 AM
178	Gloss mountains is really all we have. More signage would help lead ppl to the area.	6/9/2021 7:32 AM
179	Gloss Mountains	6/9/2021 7:26 AM
180	Vineyards, dairies, local restaurants. Signs would help.	6/9/2021 7:21 AM

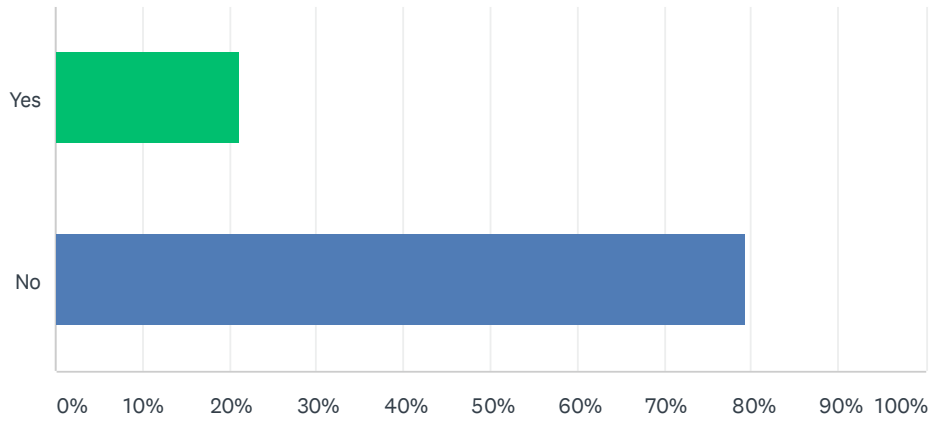
## Stakeholder Survey for 2040 Regional Long Range Transportation Plan

181	Gloss mountain	6/9/2021 7:20 AM
182	Gloss Moutain	6/9/2021 7:16 AM
183	Rest areas	6/9/2021 7:16 AM
184	Gloss Mountains! Signs off of 412/58 junction, more parking allowed at the park.	6/9/2021 7:14 AM
185	I think the tourist attractions have good signage.	6/9/2021 7:05 AM
186	Historical society, gloss mountains. Signs	6/9/2021 7:04 AM
187	Gloss mountain Certain events	6/9/2021 7:04 AM
188	signage	6/9/2021 7:03 AM
189	Signage, better roads to crystal dig	6/9/2021 6:59 AM
190	Gloss Mountain State Park	6/9/2021 6:59 AM
191	Gloss mountains. Better signage.	6/9/2021 6:52 AM
192	Gloss Mountains.	6/9/2021 6:39 AM
193	Cherokee Strip Museum. Leonardo's Children Museum. Meadowlake Park.	5/17/2021 2:17 PM
194	Definitely better signage all over. Our museum, historic buildings, our pool and skate park	5/6/2021 11:11 PM
195	RR museum - parking Cherokee Strip Regional Heritage museum - neon sign Leonardos - parking and highway signage	5/6/2021 4:33 PM
196	Advertising, and food/shopping venues around Black Mesa.	5/4/2021 11:42 AM
197	Black Mesa State Park - hwy 325 west from Boise City to the state park is TOO NARROW, no shoulder, and dangerously pot holed.	5/3/2021 7:35 PM
198	Several unique tourism spots in Cimarron County. Signage would be great and better roads to get where you are getting.	5/3/2021 6:42 PM
199	The lake the dinosaur takes. Put up more signs fix the road so a person could stay on the road an not have to run thru potholes.	5/3/2021 6:05 PM
200	Better roads, more signs to inform about Black Mesa State Park.	5/3/2021 5:18 PM
201	Black Mesa, bombing, Santa fe trail Daze, dinosaur tracks, lake Etling Signs! Billboards, beautification	5/3/2021 4:45 PM
202	State Park	5/3/2021 2:16 PM
203	Signs designating sight-seeing opportunities.	5/3/2021 1:47 PM
204	Parking signage	5/3/2021 12:54 PM

**Q20 Did you know the Oklahoma Department of Transportation (ODOT) releases surveys for residents' to voice their opinions? Surveys and other information can be found at: <https://oklahoma.gov/odot/programs-and-projects/public-meetings-and-hearings.html>**

Answered: 404    Skipped: 26

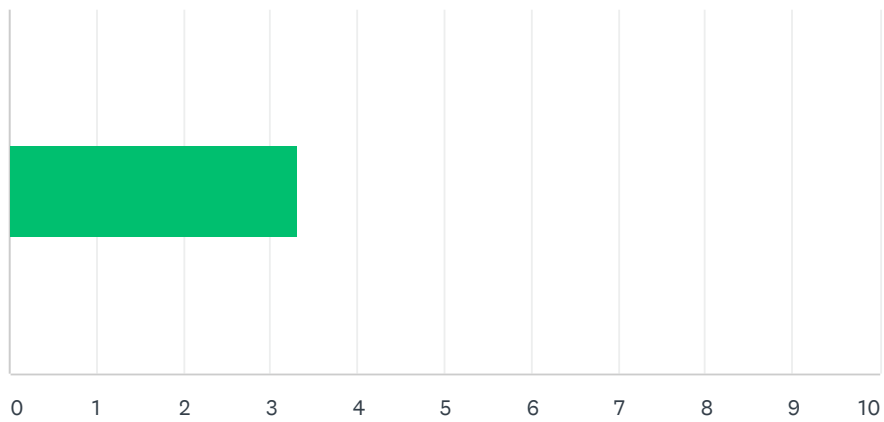
Stakeholder Survey for 2040 Regional Long Range Transportation Plan



ANSWER CHOICES	RESPONSES
Yes	21.04% 85
No	79.21% 320
Total Respondents: 404	

Q21 \*For your county\*On a scale from 1 - 10 rate the road surface quality of the county roads.

Answered: 424 Skipped: 6



ANSWER CHOICES	AVERAGE NUMBER	TOTAL NUMBER	RESPONSES
	3	1,405	424
Total Respondents: 424			

#		DATE
1	0	8/2/2021 1:51 PM
2	2	8/2/2021 11:32 AM
3	0	8/2/2021 10:46 AM
4	4	7/29/2021 4:12 PM
5	8	7/24/2021 11:02 AM

## Stakeholder Survey for 2040 Regional Long Range Transportation Plan

6	1	7/22/2021 9:22 AM
7	4	7/16/2021 8:43 PM
8	1	7/16/2021 11:52 AM
9	3	7/16/2021 11:42 AM
10	2	7/16/2021 11:09 AM
11	4	7/16/2021 9:17 AM
12	1	7/15/2021 9:37 PM
13	0	7/15/2021 6:58 PM
14	4	7/15/2021 2:06 PM
15	1	7/15/2021 6:31 AM
16	5	7/15/2021 1:19 AM
17	4	7/14/2021 5:06 PM
18	0	7/14/2021 12:00 PM
19	5	7/14/2021 8:46 AM
20	0	7/14/2021 2:34 AM
21	4	7/14/2021 1:44 AM
22	3	7/13/2021 11:12 PM
23	10	7/13/2021 9:57 PM
24	2	7/13/2021 9:12 PM
25	3	7/13/2021 9:00 PM
26	0	7/13/2021 2:47 PM
27	3	7/13/2021 11:56 AM
28	1	7/13/2021 11:50 AM
29	2	7/13/2021 11:24 AM
30	3	7/7/2021 10:39 PM
31	4	7/4/2021 7:21 AM
32	0	7/3/2021 6:23 PM
33	4	7/3/2021 2:20 PM
34	1	7/2/2021 2:04 PM
35	0	7/2/2021 7:24 AM
36	1	7/2/2021 7:06 AM
37	4	7/2/2021 6:21 AM
38	0	7/2/2021 1:56 AM
39	0	7/2/2021 1:03 AM
40	2	7/1/2021 9:35 PM
41	1	7/1/2021 8:12 PM
42	2	7/1/2021 7:47 PM
43	4	7/1/2021 7:46 PM

## Stakeholder Survey for 2040 Regional Long Range Transportation Plan

44	4	7/1/2021 7:35 PM
45	1	7/1/2021 6:55 PM
46	4	7/1/2021 6:01 PM
47	4	7/1/2021 5:34 PM
48	1	7/1/2021 5:32 PM
49	0	7/1/2021 5:20 PM
50	5	7/1/2021 5:07 PM
51	3	7/1/2021 1:21 PM
52	5	7/1/2021 10:14 AM
53	0	7/1/2021 9:35 AM
54	5	7/1/2021 9:31 AM
55	1	7/1/2021 9:27 AM
56	2	7/1/2021 9:18 AM
57	2	7/1/2021 8:39 AM
58	2	7/1/2021 6:30 AM
59	3	7/1/2021 4:39 AM
60	6	7/1/2021 12:59 AM
61	4	7/1/2021 12:05 AM
62	5	6/30/2021 11:57 PM
63	4	6/30/2021 11:37 PM
64	1	6/30/2021 8:38 PM
65	2	6/30/2021 2:49 PM
66	4	6/28/2021 10:22 PM
67	3	6/21/2021 2:27 PM
68	9	6/20/2021 4:00 PM
69	6	6/20/2021 12:15 PM
70	2	6/20/2021 9:21 AM
71	1	6/20/2021 9:18 AM
72	4	6/18/2021 9:40 AM
73	4	6/17/2021 4:27 PM
74	2	6/17/2021 4:17 PM
75	10	6/17/2021 3:41 PM
76	7	6/16/2021 11:02 PM
77	1	6/16/2021 5:05 AM
78	5	6/15/2021 10:43 PM
79	2	6/15/2021 9:48 PM
80	4	6/15/2021 1:36 PM
81	4	6/15/2021 1:21 PM

## Stakeholder Survey for 2040 Regional Long Range Transportation Plan

82	0	6/15/2021 12:20 PM
83	3	6/15/2021 12:11 PM
84	6	6/15/2021 8:09 AM
85	5	6/15/2021 6:35 AM
86	10	6/15/2021 5:19 AM
87	7	6/14/2021 11:07 PM
88	6	6/14/2021 10:40 PM
89	1	6/14/2021 10:22 PM
90	2	6/14/2021 10:07 PM
91	5	6/14/2021 10:05 PM
92	5	6/14/2021 9:57 PM
93	0	6/14/2021 9:55 PM
94	2	6/14/2021 9:45 PM
95	6	6/14/2021 9:40 PM
96	3	6/14/2021 9:20 PM
97	0	6/14/2021 8:58 PM
98	8	6/14/2021 8:57 PM
99	2	6/14/2021 8:46 PM
100	9	6/14/2021 8:08 PM
101	3	6/14/2021 8:04 PM
102	3	6/14/2021 8:01 PM
103	5	6/14/2021 7:39 PM
104	3	6/14/2021 7:28 PM
105	0	6/14/2021 7:21 PM
106	7	6/14/2021 7:05 PM
107	1	6/14/2021 7:02 PM
108	0	6/14/2021 6:57 PM
109	5	6/14/2021 6:30 PM
110	5	6/14/2021 6:29 PM
111	3	6/14/2021 6:29 PM
112	0	6/14/2021 6:23 PM
113	5	6/14/2021 6:20 PM
114	2	6/14/2021 6:12 PM
115	6	6/14/2021 6:06 PM
116	1	6/14/2021 6:00 PM
117	7	6/14/2021 5:56 PM
118	5	6/14/2021 5:55 PM
119	0	6/14/2021 5:52 PM



## Stakeholder Survey for 2040 Regional Long Range Transportation Plan

120	1	6/14/2021 5:51 PM
121	1	6/14/2021 5:44 PM
122	4	6/14/2021 5:41 PM
123	1	6/14/2021 5:30 PM
124	0	6/14/2021 5:27 PM
125	1	6/14/2021 5:24 PM
126	4	6/14/2021 5:23 PM
127	4	6/14/2021 5:23 PM
128	4	6/14/2021 5:18 PM
129	3	6/14/2021 5:15 PM
130	4	6/14/2021 5:12 PM
131	7	6/14/2021 5:11 PM
132	6	6/14/2021 5:03 PM
133	4	6/14/2021 4:55 PM
134	0	6/14/2021 4:55 PM
135	5	6/14/2021 4:55 PM
136	3	6/14/2021 4:54 PM
137	3	6/14/2021 4:52 PM
138	2	6/14/2021 4:39 PM
139	1	6/13/2021 11:14 AM
140	0	6/12/2021 1:44 PM
141	0	6/12/2021 9:27 AM
142	2	6/12/2021 12:17 AM
143	3	6/11/2021 11:52 PM
144	8	6/11/2021 9:34 PM
145	4	6/11/2021 9:18 PM
146	0	6/11/2021 7:22 PM
147	2	6/11/2021 6:45 PM
148	3	6/11/2021 6:36 PM
149	8	6/11/2021 5:33 PM
150	3	6/11/2021 5:20 PM
151	1	6/11/2021 5:18 PM
152	5	6/11/2021 4:14 PM
153	2	6/11/2021 8:54 AM
154	2	6/11/2021 2:05 AM
155	3	6/10/2021 11:33 PM
156	4	6/10/2021 10:44 PM
157	4	6/10/2021 9:42 PM

## Stakeholder Survey for 2040 Regional Long Range Transportation Plan

158	2	6/10/2021 7:07 PM
159	2	6/10/2021 5:10 PM
160	5	6/10/2021 4:37 PM
161	6	6/10/2021 4:15 PM
162	7	6/10/2021 3:58 PM
163	8	6/10/2021 11:04 AM
164	1	6/10/2021 10:54 AM
165	1	6/10/2021 10:01 AM
166	3	6/10/2021 7:36 AM
167	2	6/10/2021 7:17 AM
168	4	6/10/2021 6:35 AM
169	3	6/10/2021 6:19 AM
170	7	6/10/2021 6:06 AM
171	7	6/10/2021 4:03 AM
172	3	6/10/2021 3:43 AM
173	4	6/10/2021 2:31 AM
174	1	6/9/2021 11:39 PM
175	3	6/9/2021 10:52 PM
176	6	6/9/2021 10:35 PM
177	1	6/9/2021 10:25 PM
178	7	6/9/2021 10:18 PM
179	2	6/9/2021 10:18 PM
180	4	6/9/2021 10:16 PM
181	2	6/9/2021 10:13 PM
182	2	6/9/2021 10:04 PM
183	0	6/9/2021 10:03 PM
184	3	6/9/2021 9:54 PM
185	6	6/9/2021 9:52 PM
186	6	6/9/2021 9:46 PM
187	2	6/9/2021 9:37 PM
188	1	6/9/2021 9:01 PM
189	4	6/9/2021 8:52 PM
190	1	6/9/2021 8:32 PM
191	6	6/9/2021 8:28 PM
192	3	6/9/2021 8:27 PM
193	7	6/9/2021 8:20 PM
194	5	6/9/2021 8:00 PM
195	7	6/9/2021 7:58 PM

## Stakeholder Survey for 2040 Regional Long Range Transportation Plan

196	0	6/9/2021 7:45 PM
197	3	6/9/2021 7:42 PM
198	3	6/9/2021 7:24 PM
199	0	6/9/2021 7:22 PM
200	3	6/9/2021 7:09 PM
201	0	6/9/2021 7:05 PM
202	0	6/9/2021 7:04 PM
203	1	6/9/2021 6:50 PM
204	10	6/9/2021 6:20 PM
205	1	6/9/2021 6:03 PM
206	4	6/9/2021 6:01 PM
207	6	6/9/2021 5:32 PM
208	6	6/9/2021 5:24 PM
209	6	6/9/2021 5:16 PM
210	0	6/9/2021 5:12 PM
211	0	6/9/2021 5:12 PM
212	0	6/9/2021 4:37 PM
213	3	6/9/2021 4:33 PM
214	5	6/9/2021 4:16 PM
215	0	6/9/2021 3:58 PM
216	5	6/9/2021 3:43 PM
217	1	6/9/2021 3:42 PM
218	1	6/9/2021 3:13 PM
219	4	6/9/2021 3:13 PM
220	3	6/9/2021 3:04 PM
221	5	6/9/2021 3:02 PM
222	2	6/9/2021 2:47 PM
223	8	6/9/2021 2:45 PM
224	5	6/9/2021 2:28 PM
225	2	6/9/2021 2:19 PM
226	4	6/9/2021 2:18 PM
227	10	6/9/2021 2:08 PM
228	6	6/9/2021 2:00 PM
229	0	6/9/2021 2:00 PM
230	2	6/9/2021 1:59 PM
231	1	6/9/2021 1:51 PM
232	1	6/9/2021 1:48 PM
233	3	6/9/2021 1:36 PM

## Stakeholder Survey for 2040 Regional Long Range Transportation Plan

234	1	6/9/2021 1:20 PM
235	0	6/9/2021 1:14 PM
236	5	6/9/2021 1:12 PM
237	9	6/9/2021 1:08 PM
238	0	6/9/2021 12:56 PM
239	5	6/9/2021 12:50 PM
240	2	6/9/2021 12:47 PM
241	10	6/9/2021 12:33 PM
242	8	6/9/2021 12:33 PM
243	4	6/9/2021 11:59 AM
244	0	6/9/2021 11:55 AM
245	1	6/9/2021 11:53 AM
246	3	6/9/2021 11:38 AM
247	6	6/9/2021 11:30 AM
248	5	6/9/2021 11:09 AM
249	4	6/9/2021 11:06 AM
250	3	6/9/2021 11:04 AM
251	3	6/9/2021 11:03 AM
252	4	6/9/2021 10:49 AM
253	3	6/9/2021 10:47 AM
254	0	6/9/2021 10:46 AM
255	5	6/9/2021 10:46 AM
256	2	6/9/2021 10:42 AM
257	6	6/9/2021 10:33 AM
258	4	6/9/2021 10:30 AM
259	1	6/9/2021 10:28 AM
260	5	6/9/2021 10:24 AM
261	6	6/9/2021 10:21 AM
262	0	6/9/2021 10:18 AM
263	4	6/9/2021 10:15 AM
264	4	6/9/2021 10:09 AM
265	1	6/9/2021 10:04 AM
266	6	6/9/2021 9:58 AM
267	3	6/9/2021 9:55 AM
268	5	6/9/2021 9:50 AM
269	3	6/9/2021 9:46 AM
270	3	6/9/2021 9:43 AM
271	5	6/9/2021 9:39 AM

## Stakeholder Survey for 2040 Regional Long Range Transportation Plan

272	4	6/9/2021 9:38 AM
273	4	6/9/2021 9:38 AM
274	5	6/9/2021 9:33 AM
275	6	6/9/2021 9:32 AM
276	3	6/9/2021 9:31 AM
277	4	6/9/2021 9:30 AM
278	3	6/9/2021 9:30 AM
279	6	6/9/2021 9:30 AM
280	7	6/9/2021 9:29 AM
281	5	6/9/2021 9:27 AM
282	7	6/9/2021 9:24 AM
283	5	6/9/2021 9:20 AM
284	5	6/9/2021 9:18 AM
285	5	6/9/2021 9:16 AM
286	4	6/9/2021 9:11 AM
287	6	6/9/2021 9:10 AM
288	1	6/9/2021 9:05 AM
289	3	6/9/2021 9:02 AM
290	2	6/9/2021 8:58 AM
291	5	6/9/2021 8:53 AM
292	1	6/9/2021 8:52 AM
293	1	6/9/2021 8:52 AM
294	0	6/9/2021 8:52 AM
295	5	6/9/2021 8:52 AM
296	7	6/9/2021 8:51 AM
297	1	6/9/2021 8:49 AM
298	0	6/9/2021 8:48 AM
299	1	6/9/2021 8:44 AM
300	4	6/9/2021 8:43 AM
301	4	6/9/2021 8:42 AM
302	3	6/9/2021 8:41 AM
303	6	6/9/2021 8:41 AM
304	3	6/9/2021 8:40 AM
305	5	6/9/2021 8:40 AM
306	4	6/9/2021 8:39 AM
307	3	6/9/2021 8:39 AM
308	5	6/9/2021 8:38 AM
309	7	6/9/2021 8:36 AM

## Stakeholder Survey for 2040 Regional Long Range Transportation Plan

310	5	6/9/2021 8:36 AM
311	1	6/9/2021 8:35 AM
312	4	6/9/2021 8:34 AM
313	2	6/9/2021 8:33 AM
314	4	6/9/2021 8:33 AM
315	3	6/9/2021 8:32 AM
316	0	6/9/2021 8:31 AM
317	7	6/9/2021 8:31 AM
318	3	6/9/2021 8:30 AM
319	2	6/9/2021 8:30 AM
320	6	6/9/2021 8:29 AM
321	7	6/9/2021 8:24 AM
322	6	6/9/2021 8:23 AM
323	3	6/9/2021 8:20 AM
324	4	6/9/2021 8:19 AM
325	2	6/9/2021 8:18 AM
326	0	6/9/2021 8:16 AM
327	2	6/9/2021 8:16 AM
328	5	6/9/2021 8:15 AM
329	5	6/9/2021 8:10 AM
330	2	6/9/2021 8:09 AM
331	5	6/9/2021 8:08 AM
332	2	6/9/2021 8:07 AM
333	4	6/9/2021 8:07 AM
334	2	6/9/2021 8:07 AM
335	5	6/9/2021 8:06 AM
336	5	6/9/2021 8:05 AM
337	0	6/9/2021 8:05 AM
338	5	6/9/2021 8:04 AM
339	2	6/9/2021 8:03 AM
340	5	6/9/2021 8:03 AM
341	5	6/9/2021 8:03 AM
342	7	6/9/2021 8:02 AM
343	3	6/9/2021 8:02 AM
344	2	6/9/2021 8:01 AM
345	5	6/9/2021 8:00 AM
346	5	6/9/2021 7:58 AM
347	4	6/9/2021 7:57 AM

## Stakeholder Survey for 2040 Regional Long Range Transportation Plan

348	1	6/9/2021 7:57 AM
349	5	6/9/2021 7:57 AM
350	7	6/9/2021 7:55 AM
351	6	6/9/2021 7:54 AM
352	1	6/9/2021 7:54 AM
353	0	6/9/2021 7:50 AM
354	0	6/9/2021 7:50 AM
355	0	6/9/2021 7:49 AM
356	3	6/9/2021 7:49 AM
357	5	6/9/2021 7:48 AM
358	3	6/9/2021 7:47 AM
359	2	6/9/2021 7:46 AM
360	4	6/9/2021 7:46 AM
361	0	6/9/2021 7:45 AM
362	0	6/9/2021 7:43 AM
363	1	6/9/2021 7:40 AM
364	5	6/9/2021 7:40 AM
365	1	6/9/2021 7:40 AM
366	4	6/9/2021 7:35 AM
367	1	6/9/2021 7:32 AM
368	0	6/9/2021 7:32 AM
369	3	6/9/2021 7:26 AM
370	4	6/9/2021 7:22 AM
371	6	6/9/2021 7:21 AM
372	7	6/9/2021 7:20 AM
373	0	6/9/2021 7:20 AM
374	6	6/9/2021 7:18 AM
375	3	6/9/2021 7:17 AM
376	6	6/9/2021 7:17 AM
377	0	6/9/2021 7:17 AM
378	1	6/9/2021 7:16 AM
379	1	6/9/2021 7:16 AM
380	0	6/9/2021 7:15 AM
381	0	6/9/2021 7:14 AM
382	4	6/9/2021 7:11 AM
383	7	6/9/2021 7:11 AM
384	5	6/9/2021 7:10 AM
385	5	6/9/2021 7:09 AM

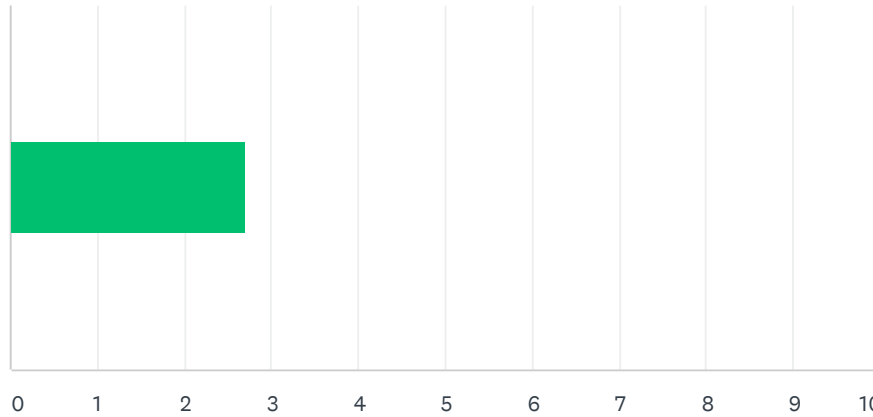
## Stakeholder Survey for 2040 Regional Long Range Transportation Plan

386	5	6/9/2021 7:08 AM
387	0	6/9/2021 7:06 AM
388	5	6/9/2021 7:05 AM
389	2	6/9/2021 7:04 AM
390	5	6/9/2021 7:04 AM
391	5	6/9/2021 7:03 AM
392	3	6/9/2021 7:01 AM
393	4	6/9/2021 7:00 AM
394	3	6/9/2021 7:00 AM
395	4	6/9/2021 6:59 AM
396	4	6/9/2021 6:59 AM
397	6	6/9/2021 6:58 AM
398	2	6/9/2021 6:57 AM
399	6	6/9/2021 6:52 AM
400	2	6/9/2021 6:51 AM
401	5	6/9/2021 6:39 AM
402	1	6/4/2021 11:55 AM
403	3	6/4/2021 11:46 AM
404	1	6/4/2021 11:35 AM
405	3	5/22/2021 11:37 AM
406	2	5/20/2021 7:11 AM
407	4	5/17/2021 2:17 PM
408	4	5/6/2021 11:11 PM
409	3	5/6/2021 5:11 PM
410	3	5/6/2021 4:33 PM
411	6	5/6/2021 4:00 PM
412	5	5/4/2021 11:42 AM
413	3	5/3/2021 7:57 PM
414	1	5/3/2021 7:35 PM
415	5	5/3/2021 6:42 PM
416	4	5/3/2021 6:05 PM
417	1	5/3/2021 5:18 PM
418	0	5/3/2021 4:45 PM
419	1	5/3/2021 2:16 PM
420	0	5/3/2021 1:47 PM
421	2	5/3/2021 1:09 PM
422	5	5/3/2021 12:54 PM
423	3	5/3/2021 12:47 PM



**Q22 \*For your county\*On a scale from 1 - 10 rate the road surface quality of the local (in town) roads.**

Answered: 409 Skipped: 21



ANSWER CHOICES	AVERAGE NUMBER	TOTAL NUMBER	RESPONSES
	3	1,107	409
Total Respondents: 409			

#		DATE
1	0	8/2/2021 1:51 PM
2	3	8/2/2021 11:32 AM
3	0	8/2/2021 10:46 AM
4	3	7/29/2021 4:12 PM
5	8	7/24/2021 11:02 AM
6	1	7/22/2021 9:22 AM
7	4	7/16/2021 8:43 PM
8	2	7/16/2021 11:52 AM
9	5	7/16/2021 11:42 AM
10	4	7/16/2021 11:09 AM
11	3	7/16/2021 9:17 AM
12	1	7/15/2021 9:37 PM
13	0	7/15/2021 6:58 PM
14	6	7/15/2021 2:06 PM
15	4	7/15/2021 6:31 AM
16	7	7/15/2021 1:19 AM
17	4	7/14/2021 5:06 PM
18	0	7/14/2021 12:00 PM

## Stakeholder Survey for 2040 Regional Long Range Transportation Plan

19	1	7/14/2021 8:46 AM
20	4	7/14/2021 2:34 AM
21	5	7/14/2021 1:44 AM
22	2	7/13/2021 11:12 PM
23	5	7/13/2021 9:57 PM
24	2	7/13/2021 9:12 PM
25	0	7/13/2021 2:47 PM
26	2	7/13/2021 11:56 AM
27	1	7/13/2021 11:50 AM
28	1	7/13/2021 11:24 AM
29	0	7/7/2021 10:39 PM
30	2	7/4/2021 7:21 AM
31	0	7/3/2021 6:23 PM
32	1	7/3/2021 2:20 PM
33	1	7/2/2021 2:04 PM
34	4	7/2/2021 7:24 AM
35	2	7/2/2021 7:06 AM
36	4	7/2/2021 6:21 AM
37	0	7/2/2021 1:56 AM
38	0	7/2/2021 1:03 AM
39	1	7/1/2021 9:35 PM
40	0	7/1/2021 8:12 PM
41	1	7/1/2021 7:47 PM
42	1	7/1/2021 7:46 PM
43	4	7/1/2021 7:35 PM
44	1	7/1/2021 6:55 PM
45	0	7/1/2021 6:01 PM
46	3	7/1/2021 5:34 PM
47	1	7/1/2021 5:32 PM
48	0	7/1/2021 5:20 PM
49	2	7/1/2021 5:07 PM
50	6	7/1/2021 1:21 PM
51	5	7/1/2021 10:14 AM
52	0	7/1/2021 9:35 AM
53	5	7/1/2021 9:31 AM
54	1	7/1/2021 9:18 AM
55	2	7/1/2021 8:39 AM
56	3	7/1/2021 6:30 AM

## Stakeholder Survey for 2040 Regional Long Range Transportation Plan

57	2	7/1/2021 4:39 AM
58	1	7/1/2021 12:59 AM
59	6	7/1/2021 12:05 AM
60	2	6/30/2021 11:57 PM
61	5	6/30/2021 11:37 PM
62	1	6/30/2021 8:38 PM
63	2	6/30/2021 2:49 PM
64	8	6/28/2021 10:22 PM
65	4	6/21/2021 2:27 PM
66	5	6/20/2021 4:00 PM
67	3	6/20/2021 12:15 PM
68	2	6/20/2021 9:21 AM
69	5	6/20/2021 9:18 AM
70	3	6/18/2021 9:40 AM
71	3	6/17/2021 4:27 PM
72	5	6/17/2021 4:17 PM
73	7	6/17/2021 3:41 PM
74	2	6/16/2021 11:02 PM
75	3	6/15/2021 10:43 PM
76	1	6/15/2021 9:48 PM
77	4	6/15/2021 1:36 PM
78	0	6/15/2021 1:21 PM
79	3	6/15/2021 12:11 PM
80	1	6/15/2021 6:35 AM
81	3	6/15/2021 5:19 AM
82	0	6/14/2021 11:07 PM
83	4	6/14/2021 10:40 PM
84	2	6/14/2021 10:22 PM
85	4	6/14/2021 10:07 PM
86	5	6/14/2021 10:05 PM
87	0	6/14/2021 9:55 PM
88	3	6/14/2021 9:45 PM
89	3	6/14/2021 9:20 PM
90	2	6/14/2021 8:57 PM
91	7	6/14/2021 8:46 PM
92	4	6/14/2021 8:08 PM
93	0	6/14/2021 8:04 PM
94	2	6/14/2021 8:01 PM

## Stakeholder Survey for 2040 Regional Long Range Transportation Plan

95	0	6/14/2021 7:39 PM
96	3	6/14/2021 7:28 PM
97	10	6/14/2021 7:21 PM
98	1	6/14/2021 7:05 PM
99	1	6/14/2021 7:02 PM
100	0	6/14/2021 6:57 PM
101	7	6/14/2021 6:30 PM
102	4	6/14/2021 6:29 PM
103	0	6/14/2021 6:29 PM
104	3	6/14/2021 6:23 PM
105	1	6/14/2021 6:20 PM
106	2	6/14/2021 6:12 PM
107	4	6/14/2021 6:06 PM
108	1	6/14/2021 6:00 PM
109	5	6/14/2021 5:55 PM
110	3	6/14/2021 5:52 PM
111	2	6/14/2021 5:51 PM
112	1	6/14/2021 5:44 PM
113	3	6/14/2021 5:41 PM
114	1	6/14/2021 5:30 PM
115	2	6/14/2021 5:27 PM
116	2	6/14/2021 5:24 PM
117	6	6/14/2021 5:23 PM
118	5	6/14/2021 5:23 PM
119	7	6/14/2021 5:18 PM
120	0	6/14/2021 5:15 PM
121	1	6/14/2021 5:12 PM
122	3	6/14/2021 5:11 PM
123	2	6/14/2021 5:03 PM
124	2	6/14/2021 4:55 PM
125	5	6/14/2021 4:55 PM
126	2	6/14/2021 4:55 PM
127	0	6/14/2021 4:54 PM
128	3	6/14/2021 4:52 PM
129	2	6/14/2021 4:39 PM
130	1	6/13/2021 11:14 AM
131	2	6/12/2021 1:44 PM
132	0	6/12/2021 9:27 AM

## Stakeholder Survey for 2040 Regional Long Range Transportation Plan

133	4	6/12/2021 12:17 AM
134	3	6/11/2021 11:52 PM
135	5	6/11/2021 9:18 PM
136	1	6/11/2021 7:22 PM
137	4	6/11/2021 6:45 PM
138	7	6/11/2021 6:36 PM
139	4	6/11/2021 5:33 PM
140	4	6/11/2021 5:20 PM
141	3	6/11/2021 5:18 PM
142	5	6/11/2021 4:14 PM
143	2	6/11/2021 8:54 AM
144	1	6/11/2021 2:05 AM
145	4	6/10/2021 11:33 PM
146	2	6/10/2021 10:44 PM
147	4	6/10/2021 9:42 PM
148	0	6/10/2021 7:07 PM
149	2	6/10/2021 5:10 PM
150	5	6/10/2021 4:37 PM
151	4	6/10/2021 4:15 PM
152	9	6/10/2021 3:58 PM
153	0	6/10/2021 11:04 AM
154	2	6/10/2021 10:54 AM
155	1	6/10/2021 10:01 AM
156	5	6/10/2021 7:36 AM
157	2	6/10/2021 7:17 AM
158	2	6/10/2021 6:35 AM
159	2	6/10/2021 6:19 AM
160	3	6/10/2021 6:06 AM
161	9	6/10/2021 4:03 AM
162	1	6/10/2021 3:43 AM
163	4	6/10/2021 2:31 AM
164	4	6/10/2021 2:14 AM
165	1	6/9/2021 11:39 PM
166	1	6/9/2021 10:52 PM
167	5	6/9/2021 10:35 PM
168	2	6/9/2021 10:25 PM
169	5	6/9/2021 10:18 PM
170	1	6/9/2021 10:18 PM

## Stakeholder Survey for 2040 Regional Long Range Transportation Plan

171	2	6/9/2021 10:16 PM
172	1	6/9/2021 10:13 PM
173	0	6/9/2021 10:04 PM
174	2	6/9/2021 10:03 PM
175	2	6/9/2021 9:54 PM
176	4	6/9/2021 9:52 PM
177	1	6/9/2021 9:46 PM
178	2	6/9/2021 9:37 PM
179	1	6/9/2021 9:01 PM
180	4	6/9/2021 8:52 PM
181	1	6/9/2021 8:32 PM
182	4	6/9/2021 8:28 PM
183	3	6/9/2021 8:27 PM
184	6	6/9/2021 8:20 PM
185	2	6/9/2021 8:00 PM
186	5	6/9/2021 7:58 PM
187	0	6/9/2021 7:45 PM
188	3	6/9/2021 7:42 PM
189	1	6/9/2021 7:24 PM
190	0	6/9/2021 7:22 PM
191	3	6/9/2021 7:09 PM
192	3	6/9/2021 7:05 PM
193	4	6/9/2021 7:04 PM
194	1	6/9/2021 6:50 PM
195	7	6/9/2021 6:20 PM
196	0	6/9/2021 6:03 PM
197	5	6/9/2021 6:01 PM
198	3	6/9/2021 5:32 PM
199	4	6/9/2021 5:24 PM
200	6	6/9/2021 5:16 PM
201	0	6/9/2021 5:12 PM
202	0	6/9/2021 5:12 PM
203	3	6/9/2021 4:37 PM
204	3	6/9/2021 4:33 PM
205	5	6/9/2021 4:16 PM
206	0	6/9/2021 3:58 PM
207	1	6/9/2021 3:42 PM
208	2	6/9/2021 3:13 PM

## Stakeholder Survey for 2040 Regional Long Range Transportation Plan

209	2	6/9/2021 3:13 PM
210	2	6/9/2021 3:04 PM
211	3	6/9/2021 3:02 PM
212	2	6/9/2021 2:47 PM
213	5	6/9/2021 2:45 PM
214	1	6/9/2021 2:28 PM
215	2	6/9/2021 2:19 PM
216	4	6/9/2021 2:18 PM
217	1	6/9/2021 2:08 PM
218	9	6/9/2021 2:00 PM
219	0	6/9/2021 2:00 PM
220	2	6/9/2021 1:59 PM
221	0	6/9/2021 1:51 PM
222	1	6/9/2021 1:48 PM
223	3	6/9/2021 1:36 PM
224	1	6/9/2021 1:20 PM
225	0	6/9/2021 1:14 PM
226	5	6/9/2021 1:12 PM
227	5	6/9/2021 1:08 PM
228	0	6/9/2021 12:56 PM
229	1	6/9/2021 12:50 PM
230	3	6/9/2021 12:47 PM
231	2	6/9/2021 12:33 PM
232	7	6/9/2021 12:33 PM
233	5	6/9/2021 11:59 AM
234	1	6/9/2021 11:55 AM
235	1	6/9/2021 11:53 AM
236	3	6/9/2021 11:38 AM
237	0	6/9/2021 11:30 AM
238	2	6/9/2021 11:09 AM
239	1	6/9/2021 11:06 AM
240	1	6/9/2021 11:04 AM
241	2	6/9/2021 11:03 AM
242	4	6/9/2021 10:49 AM
243	1	6/9/2021 10:47 AM
244	0	6/9/2021 10:46 AM
245	1	6/9/2021 10:46 AM
246	1	6/9/2021 10:42 AM

## Stakeholder Survey for 2040 Regional Long Range Transportation Plan

247	5	6/9/2021 10:33 AM
248	2	6/9/2021 10:30 AM
249	1	6/9/2021 10:28 AM
250	3	6/9/2021 10:24 AM
251	1	6/9/2021 10:21 AM
252	0	6/9/2021 10:18 AM
253	2	6/9/2021 10:15 AM
254	1	6/9/2021 10:09 AM
255	1	6/9/2021 10:04 AM
256	2	6/9/2021 9:58 AM
257	3	6/9/2021 9:55 AM
258	6	6/9/2021 9:50 AM
259	4	6/9/2021 9:46 AM
260	2	6/9/2021 9:43 AM
261	5	6/9/2021 9:39 AM
262	4	6/9/2021 9:38 AM
263	4	6/9/2021 9:38 AM
264	3	6/9/2021 9:33 AM
265	4	6/9/2021 9:32 AM
266	3	6/9/2021 9:31 AM
267	1	6/9/2021 9:30 AM
268	0	6/9/2021 9:30 AM
269	3	6/9/2021 9:30 AM
270	5	6/9/2021 9:29 AM
271	5	6/9/2021 9:27 AM
272	1	6/9/2021 9:24 AM
273	3	6/9/2021 9:20 AM
274	8	6/9/2021 9:18 AM
275	5	6/9/2021 9:16 AM
276	2	6/9/2021 9:11 AM
277	2	6/9/2021 9:10 AM
278	1	6/9/2021 9:05 AM
279	3	6/9/2021 9:02 AM
280	2	6/9/2021 8:58 AM
281	4	6/9/2021 8:53 AM
282	1	6/9/2021 8:52 AM
283	1	6/9/2021 8:52 AM
284	0	6/9/2021 8:52 AM



## Stakeholder Survey for 2040 Regional Long Range Transportation Plan

285	1	6/9/2021 8:52 AM
286	5	6/9/2021 8:51 AM
287	2	6/9/2021 8:49 AM
288	3	6/9/2021 8:48 AM
289	1	6/9/2021 8:44 AM
290	1	6/9/2021 8:43 AM
291	3	6/9/2021 8:42 AM
292	6	6/9/2021 8:41 AM
293	4	6/9/2021 8:41 AM
294	1	6/9/2021 8:40 AM
295	3	6/9/2021 8:40 AM
296	2	6/9/2021 8:39 AM
297	2	6/9/2021 8:39 AM
298	5	6/9/2021 8:38 AM
299	7	6/9/2021 8:36 AM
300	4	6/9/2021 8:36 AM
301	1	6/9/2021 8:35 AM
302	2	6/9/2021 8:34 AM
303	0	6/9/2021 8:33 AM
304	2	6/9/2021 8:33 AM
305	2	6/9/2021 8:32 AM
306	3	6/9/2021 8:31 AM
307	1	6/9/2021 8:31 AM
308	6	6/9/2021 8:30 AM
309	2	6/9/2021 8:30 AM
310	3	6/9/2021 8:29 AM
311	6	6/9/2021 8:24 AM
312	2	6/9/2021 8:23 AM
313	7	6/9/2021 8:20 AM
314	1	6/9/2021 8:19 AM
315	2	6/9/2021 8:18 AM
316	0	6/9/2021 8:16 AM
317	3	6/9/2021 8:16 AM
318	3	6/9/2021 8:15 AM
319	4	6/9/2021 8:10 AM
320	2	6/9/2021 8:09 AM
321	3	6/9/2021 8:07 AM
322	2	6/9/2021 8:07 AM

## Stakeholder Survey for 2040 Regional Long Range Transportation Plan

323	5	6/9/2021 8:06 AM
324	1	6/9/2021 8:05 AM
325	0	6/9/2021 8:05 AM
326	5	6/9/2021 8:04 AM
327	2	6/9/2021 8:03 AM
328	5	6/9/2021 8:03 AM
329	4	6/9/2021 8:03 AM
330	7	6/9/2021 8:02 AM
331	1	6/9/2021 8:02 AM
332	2	6/9/2021 8:01 AM
333	3	6/9/2021 8:00 AM
334	5	6/9/2021 7:58 AM
335	1	6/9/2021 7:57 AM
336	5	6/9/2021 7:57 AM
337	2	6/9/2021 7:57 AM
338	7	6/9/2021 7:55 AM
339	4	6/9/2021 7:54 AM
340	1	6/9/2021 7:54 AM
341	0	6/9/2021 7:50 AM
342	0	6/9/2021 7:50 AM
343	0	6/9/2021 7:49 AM
344	3	6/9/2021 7:49 AM
345	5	6/9/2021 7:48 AM
346	0	6/9/2021 7:47 AM
347	7	6/9/2021 7:46 AM
348	1	6/9/2021 7:46 AM
349	0	6/9/2021 7:45 AM
350	0	6/9/2021 7:43 AM
351	1	6/9/2021 7:40 AM
352	6	6/9/2021 7:40 AM
353	2	6/9/2021 7:40 AM
354	4	6/9/2021 7:35 AM
355	1	6/9/2021 7:32 AM
356	3	6/9/2021 7:26 AM
357	2	6/9/2021 7:22 AM
358	7	6/9/2021 7:21 AM
359	3	6/9/2021 7:20 AM
360	0	6/9/2021 7:20 AM

## Stakeholder Survey for 2040 Regional Long Range Transportation Plan

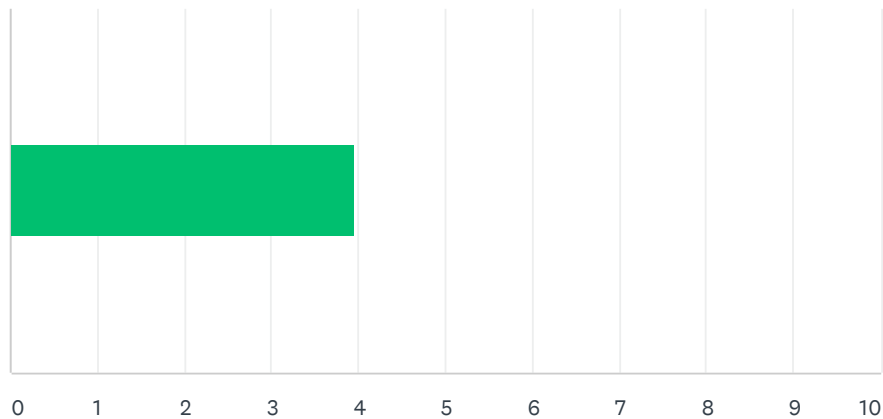
361	9	6/9/2021 7:18 AM
362	3	6/9/2021 7:17 AM
363	2	6/9/2021 7:17 AM
364	5	6/9/2021 7:17 AM
365	1	6/9/2021 7:16 AM
366	2	6/9/2021 7:16 AM
367	6	6/9/2021 7:15 AM
368	4	6/9/2021 7:14 AM
369	0	6/9/2021 7:11 AM
370	2	6/9/2021 7:11 AM
371	5	6/9/2021 7:10 AM
372	1	6/9/2021 7:09 AM
373	1	6/9/2021 7:08 AM
374	2	6/9/2021 7:06 AM
375	4	6/9/2021 7:05 AM
376	2	6/9/2021 7:04 AM
377	3	6/9/2021 7:04 AM
378	2	6/9/2021 7:03 AM
379	2	6/9/2021 7:01 AM
380	2	6/9/2021 7:00 AM
381	2	6/9/2021 7:00 AM
382	7	6/9/2021 6:59 AM
383	2	6/9/2021 6:59 AM
384	1	6/9/2021 6:57 AM
385	3	6/9/2021 6:52 AM
386	2	6/9/2021 6:51 AM
387	5	6/9/2021 6:39 AM
388	1	6/4/2021 11:55 AM
389	3	6/4/2021 11:46 AM
390	1	6/4/2021 11:35 AM
391	5	5/22/2021 11:37 AM
392	0	5/20/2021 7:11 AM
393	2	5/17/2021 2:17 PM
394	2	5/6/2021 11:11 PM
395	3	5/6/2021 5:11 PM
396	3	5/6/2021 4:33 PM
397	3	5/6/2021 4:00 PM
398	4	5/4/2021 11:42 AM

Stakeholder Survey for 2040 Regional Long Range Transportation Plan

399	8	5/3/2021 7:57 PM
400	7	5/3/2021 7:35 PM
401	4	5/3/2021 6:05 PM
402	5	5/3/2021 5:18 PM
403	0	5/3/2021 4:45 PM
404	1	5/3/2021 2:16 PM
405	3	5/3/2021 1:47 PM
406	2	5/3/2021 1:09 PM
407	7	5/3/2021 12:54 PM
408	3	5/3/2021 12:47 PM
409	2	5/3/2021 12:42 PM

Q23 \*For your county\*On a scale from 1 - 10 rate the road surface quality of the state highways.

Answered: 417 Skipped: 13



ANSWER CHOICES	AVERAGE NUMBER	TOTAL NUMBER	RESPONSES
	4	1,647	417
Total Respondents: 417			

#		DATE
1	2	8/2/2021 1:51 PM
2	2	8/2/2021 11:32 AM
3	2	8/2/2021 10:46 AM
4	1	7/29/2021 4:12 PM
5	3	7/24/2021 11:02 AM
6	1	7/22/2021 9:22 AM
7	5	7/16/2021 8:43 PM
8	9	7/16/2021 11:52 AM

## Stakeholder Survey for 2040 Regional Long Range Transportation Plan

9	3	7/16/2021 11:42 AM
10	3	7/16/2021 11:09 AM
11	3	7/16/2021 9:17 AM
12	1	7/15/2021 9:37 PM
13	0	7/15/2021 6:58 PM
14	9	7/15/2021 2:06 PM
15	2	7/15/2021 6:31 AM
16	4	7/15/2021 1:19 AM
17	3	7/14/2021 5:06 PM
18	0	7/14/2021 12:00 PM
19	6	7/14/2021 8:46 AM
20	4	7/14/2021 2:34 AM
21	1	7/14/2021 1:44 AM
22	5	7/13/2021 11:12 PM
23	5	7/13/2021 9:57 PM
24	4	7/13/2021 9:12 PM
25	2	7/13/2021 9:00 PM
26	0	7/13/2021 2:47 PM
27	3	7/13/2021 11:56 AM
28	7	7/13/2021 11:50 AM
29	4	7/13/2021 11:24 AM
30	8	7/7/2021 10:39 PM
31	5	7/4/2021 7:21 AM
32	0	7/3/2021 6:23 PM
33	3	7/3/2021 2:20 PM
34	1	7/2/2021 2:04 PM
35	0	7/2/2021 7:24 AM
36	3	7/2/2021 7:06 AM
37	6	7/2/2021 6:21 AM
38	0	7/2/2021 1:56 AM
39	0	7/2/2021 1:03 AM
40	1	7/1/2021 9:35 PM
41	7	7/1/2021 8:12 PM
42	8	7/1/2021 7:47 PM
43	6	7/1/2021 7:46 PM
44	4	7/1/2021 7:35 PM
45	4	7/1/2021 6:55 PM
46	4	7/1/2021 6:01 PM

## Stakeholder Survey for 2040 Regional Long Range Transportation Plan

47	4	7/1/2021 5:34 PM
48	4	7/1/2021 5:32 PM
49	0	7/1/2021 5:20 PM
50	8	7/1/2021 5:07 PM
51	8	7/1/2021 1:21 PM
52	4	7/1/2021 10:14 AM
53	0	7/1/2021 9:35 AM
54	8	7/1/2021 9:31 AM
55	4	7/1/2021 9:18 AM
56	3	7/1/2021 8:39 AM
57	8	7/1/2021 6:30 AM
58	5	7/1/2021 4:39 AM
59	8	7/1/2021 12:59 AM
60	5	7/1/2021 12:05 AM
61	8	6/30/2021 11:57 PM
62	7	6/30/2021 11:37 PM
63	1	6/30/2021 8:38 PM
64	4	6/30/2021 2:49 PM
65	8	6/28/2021 10:22 PM
66	6	6/21/2021 2:27 PM
67	9	6/20/2021 4:00 PM
68	7	6/20/2021 12:15 PM
69	0	6/20/2021 9:21 AM
70	2	6/20/2021 9:18 AM
71	4	6/18/2021 9:40 AM
72	4	6/17/2021 4:27 PM
73	5	6/17/2021 4:17 PM
74	10	6/17/2021 3:41 PM
75	5	6/16/2021 11:02 PM
76	2	6/16/2021 5:05 AM
77	5	6/15/2021 10:43 PM
78	3	6/15/2021 9:48 PM
79	6	6/15/2021 1:36 PM
80	3	6/15/2021 1:21 PM
81	2	6/15/2021 12:20 PM
82	4	6/15/2021 12:11 PM
83	2	6/15/2021 8:09 AM
84	6	6/15/2021 6:35 AM

## Stakeholder Survey for 2040 Regional Long Range Transportation Plan

85	6	6/15/2021 5:19 AM
86	3	6/14/2021 11:07 PM
87	4	6/14/2021 10:40 PM
88	6	6/14/2021 10:22 PM
89	4	6/14/2021 10:07 PM
90	6	6/14/2021 10:05 PM
91	6	6/14/2021 9:57 PM
92	3	6/14/2021 9:55 PM
93	4	6/14/2021 9:45 PM
94	6	6/14/2021 9:40 PM
95	5	6/14/2021 9:20 PM
96	0	6/14/2021 8:58 PM
97	6	6/14/2021 8:57 PM
98	7	6/14/2021 8:46 PM
99	9	6/14/2021 8:08 PM
100	3	6/14/2021 8:04 PM
101	3	6/14/2021 8:01 PM
102	7	6/14/2021 7:39 PM
103	5	6/14/2021 7:28 PM
104	3	6/14/2021 7:21 PM
105	4	6/14/2021 7:05 PM
106	2	6/14/2021 7:02 PM
107	5	6/14/2021 6:57 PM
108	8	6/14/2021 6:30 PM
109	4	6/14/2021 6:29 PM
110	5	6/14/2021 6:29 PM
111	5	6/14/2021 6:23 PM
112	3	6/14/2021 6:20 PM
113	3	6/14/2021 6:12 PM
114	1	6/14/2021 6:06 PM
115	1	6/14/2021 6:00 PM
116	5	6/14/2021 5:56 PM
117	7	6/14/2021 5:55 PM
118	0	6/14/2021 5:52 PM
119	1	6/14/2021 5:51 PM
120	4	6/14/2021 5:44 PM
121	5	6/14/2021 5:41 PM
122	1	6/14/2021 5:30 PM

## Stakeholder Survey for 2040 Regional Long Range Transportation Plan

123	3	6/14/2021 5:27 PM
124	3	6/14/2021 5:24 PM
125	7	6/14/2021 5:23 PM
126	4	6/14/2021 5:23 PM
127	7	6/14/2021 5:18 PM
128	9	6/14/2021 5:15 PM
129	5	6/14/2021 5:12 PM
130	7	6/14/2021 5:11 PM
131	7	6/14/2021 5:03 PM
132	6	6/14/2021 4:55 PM
133	6	6/14/2021 4:55 PM
134	5	6/14/2021 4:55 PM
135	6	6/14/2021 4:54 PM
136	5	6/14/2021 4:52 PM
137	7	6/14/2021 4:39 PM
138	1	6/13/2021 11:14 AM
139	0	6/12/2021 1:44 PM
140	4	6/12/2021 9:27 AM
141	2	6/12/2021 12:17 AM
142	5	6/11/2021 11:52 PM
143	7	6/11/2021 9:34 PM
144	3	6/11/2021 9:18 PM
145	1	6/11/2021 7:22 PM
146	5	6/11/2021 6:45 PM
147	5	6/11/2021 6:36 PM
148	7	6/11/2021 5:33 PM
149	3	6/11/2021 5:20 PM
150	7	6/11/2021 5:18 PM
151	7	6/11/2021 4:14 PM
152	2	6/11/2021 8:54 AM
153	5	6/11/2021 2:05 AM
154	5	6/10/2021 11:33 PM
155	5	6/10/2021 10:44 PM
156	6	6/10/2021 9:42 PM
157	1	6/10/2021 7:07 PM
158	4	6/10/2021 5:10 PM
159	7	6/10/2021 4:37 PM
160	8	6/10/2021 4:15 PM



## Stakeholder Survey for 2040 Regional Long Range Transportation Plan

161	5	6/10/2021 3:58 PM
162	0	6/10/2021 11:04 AM
163	5	6/10/2021 10:54 AM
164	1	6/10/2021 10:01 AM
165	5	6/10/2021 7:36 AM
166	2	6/10/2021 7:17 AM
167	4	6/10/2021 6:35 AM
168	5	6/10/2021 6:19 AM
169	8	6/10/2021 6:06 AM
170	8	6/10/2021 4:03 AM
171	2	6/10/2021 3:43 AM
172	7	6/10/2021 2:31 AM
173	7	6/10/2021 2:14 AM
174	2	6/9/2021 11:39 PM
175	4	6/9/2021 10:35 PM
176	2	6/9/2021 10:25 PM
177	4	6/9/2021 10:18 PM
178	3	6/9/2021 10:18 PM
179	2	6/9/2021 10:16 PM
180	4	6/9/2021 10:13 PM
181	7	6/9/2021 10:04 PM
182	3	6/9/2021 10:03 PM
183	3	6/9/2021 9:54 PM
184	2	6/9/2021 9:52 PM
185	8	6/9/2021 9:46 PM
186	2	6/9/2021 9:37 PM
187	1	6/9/2021 9:01 PM
188	4	6/9/2021 8:52 PM
189	1	6/9/2021 8:32 PM
190	2	6/9/2021 8:28 PM
191	8	6/9/2021 8:20 PM
192	5	6/9/2021 8:00 PM
193	8	6/9/2021 7:58 PM
194	1	6/9/2021 7:45 PM
195	1	6/9/2021 7:42 PM
196	2	6/9/2021 7:24 PM
197	4	6/9/2021 7:22 PM
198	5	6/9/2021 7:09 PM

## Stakeholder Survey for 2040 Regional Long Range Transportation Plan

199	8	6/9/2021 7:05 PM
200	0	6/9/2021 7:04 PM
201	1	6/9/2021 6:50 PM
202	2	6/9/2021 6:20 PM
203	0	6/9/2021 6:03 PM
204	5	6/9/2021 6:01 PM
205	3	6/9/2021 5:32 PM
206	5	6/9/2021 5:24 PM
207	7	6/9/2021 5:16 PM
208	0	6/9/2021 5:12 PM
209	0	6/9/2021 5:12 PM
210	6	6/9/2021 4:37 PM
211	3	6/9/2021 4:33 PM
212	7	6/9/2021 4:16 PM
213	0	6/9/2021 3:58 PM
214	1	6/9/2021 3:42 PM
215	7	6/9/2021 3:13 PM
216	5	6/9/2021 3:13 PM
217	5	6/9/2021 3:04 PM
218	6	6/9/2021 3:02 PM
219	2	6/9/2021 2:47 PM
220	7	6/9/2021 2:45 PM
221	1	6/9/2021 2:28 PM
222	2	6/9/2021 2:19 PM
223	2	6/9/2021 2:18 PM
224	4	6/9/2021 2:08 PM
225	7	6/9/2021 2:00 PM
226	0	6/9/2021 2:00 PM
227	3	6/9/2021 1:59 PM
228	2	6/9/2021 1:51 PM
229	2	6/9/2021 1:48 PM
230	3	6/9/2021 1:36 PM
231	1	6/9/2021 1:20 PM
232	0	6/9/2021 1:14 PM
233	4	6/9/2021 1:12 PM
234	4	6/9/2021 1:08 PM
235	1	6/9/2021 12:50 PM
236	3	6/9/2021 12:47 PM

## Stakeholder Survey for 2040 Regional Long Range Transportation Plan

237	7	6/9/2021 12:33 PM
238	3	6/9/2021 12:33 PM
239	6	6/9/2021 11:59 AM
240	1	6/9/2021 11:55 AM
241	1	6/9/2021 11:53 AM
242	5	6/9/2021 11:38 AM
243	0	6/9/2021 11:30 AM
244	6	6/9/2021 11:09 AM
245	1	6/9/2021 11:06 AM
246	4	6/9/2021 11:04 AM
247	5	6/9/2021 11:03 AM
248	5	6/9/2021 10:49 AM
249	1	6/9/2021 10:47 AM
250	0	6/9/2021 10:46 AM
251	5	6/9/2021 10:46 AM
252	2	6/9/2021 10:42 AM
253	6	6/9/2021 10:33 AM
254	3	6/9/2021 10:30 AM
255	1	6/9/2021 10:28 AM
256	2	6/9/2021 10:24 AM
257	1	6/9/2021 10:21 AM
258	0	6/9/2021 10:18 AM
259	3	6/9/2021 10:15 AM
260	7	6/9/2021 10:09 AM
261	6	6/9/2021 10:04 AM
262	7	6/9/2021 9:58 AM
263	3	6/9/2021 9:55 AM
264	7	6/9/2021 9:50 AM
265	4	6/9/2021 9:46 AM
266	3	6/9/2021 9:43 AM
267	5	6/9/2021 9:39 AM
268	4	6/9/2021 9:38 AM
269	7	6/9/2021 9:38 AM
270	5	6/9/2021 9:33 AM
271	7	6/9/2021 9:32 AM
272	5	6/9/2021 9:31 AM
273	5	6/9/2021 9:30 AM
274	1	6/9/2021 9:30 AM

## Stakeholder Survey for 2040 Regional Long Range Transportation Plan

275	8	6/9/2021 9:30 AM
276	3	6/9/2021 9:29 AM
277	7	6/9/2021 9:27 AM
278	2	6/9/2021 9:24 AM
279	9	6/9/2021 9:20 AM
280	4	6/9/2021 9:18 AM
281	9	6/9/2021 9:16 AM
282	5	6/9/2021 9:11 AM
283	5	6/9/2021 9:10 AM
284	1	6/9/2021 9:05 AM
285	4	6/9/2021 9:02 AM
286	3	6/9/2021 8:58 AM
287	6	6/9/2021 8:53 AM
288	5	6/9/2021 8:52 AM
289	1	6/9/2021 8:52 AM
290	2	6/9/2021 8:52 AM
291	5	6/9/2021 8:52 AM
292	7	6/9/2021 8:51 AM
293	3	6/9/2021 8:48 AM
294	1	6/9/2021 8:44 AM
295	4	6/9/2021 8:43 AM
296	4	6/9/2021 8:42 AM
297	5	6/9/2021 8:41 AM
298	8	6/9/2021 8:41 AM
299	5	6/9/2021 8:40 AM
300	6	6/9/2021 8:40 AM
301	4	6/9/2021 8:39 AM
302	4	6/9/2021 8:39 AM
303	5	6/9/2021 8:38 AM
304	8	6/9/2021 8:36 AM
305	7	6/9/2021 8:36 AM
306	1	6/9/2021 8:35 AM
307	1	6/9/2021 8:34 AM
308	7	6/9/2021 8:33 AM
309	2	6/9/2021 8:33 AM
310	4	6/9/2021 8:32 AM
311	3	6/9/2021 8:31 AM
312	4	6/9/2021 8:31 AM

## Stakeholder Survey for 2040 Regional Long Range Transportation Plan

313	4	6/9/2021 8:30 AM
314	7	6/9/2021 8:30 AM
315	7	6/9/2021 8:29 AM
316	10	6/9/2021 8:24 AM
317	6	6/9/2021 8:23 AM
318	5	6/9/2021 8:20 AM
319	4	6/9/2021 8:19 AM
320	2	6/9/2021 8:18 AM
321	0	6/9/2021 8:16 AM
322	8	6/9/2021 8:16 AM
323	4	6/9/2021 8:15 AM
324	5	6/9/2021 8:10 AM
325	6	6/9/2021 8:09 AM
326	7	6/9/2021 8:08 AM
327	3	6/9/2021 8:07 AM
328	4	6/9/2021 8:07 AM
329	2	6/9/2021 8:07 AM
330	4	6/9/2021 8:06 AM
331	3	6/9/2021 8:05 AM
332	0	6/9/2021 8:05 AM
333	5	6/9/2021 8:04 AM
334	4	6/9/2021 8:03 AM
335	5	6/9/2021 8:03 AM
336	5	6/9/2021 8:03 AM
337	7	6/9/2021 8:02 AM
338	3	6/9/2021 8:02 AM
339	1	6/9/2021 8:01 AM
340	4	6/9/2021 8:00 AM
341	4	6/9/2021 7:58 AM
342	3	6/9/2021 7:57 AM
343	4	6/9/2021 7:57 AM
344	7	6/9/2021 7:57 AM
345	8	6/9/2021 7:55 AM
346	7	6/9/2021 7:54 AM
347	1	6/9/2021 7:54 AM
348	2	6/9/2021 7:50 AM
349	3	6/9/2021 7:50 AM
350	0	6/9/2021 7:49 AM

## Stakeholder Survey for 2040 Regional Long Range Transportation Plan

351	3	6/9/2021 7:49 AM
352	5	6/9/2021 7:48 AM
353	0	6/9/2021 7:47 AM
354	3	6/9/2021 7:46 AM
355	6	6/9/2021 7:46 AM
356	0	6/9/2021 7:45 AM
357	4	6/9/2021 7:43 AM
358	1	6/9/2021 7:40 AM
359	10	6/9/2021 7:40 AM
360	4	6/9/2021 7:40 AM
361	4	6/9/2021 7:35 AM
362	1	6/9/2021 7:32 AM
363	4	6/9/2021 7:26 AM
364	2	6/9/2021 7:22 AM
365	7	6/9/2021 7:21 AM
366	5	6/9/2021 7:20 AM
367	0	6/9/2021 7:20 AM
368	6	6/9/2021 7:18 AM
369	1	6/9/2021 7:17 AM
370	7	6/9/2021 7:17 AM
371	0	6/9/2021 7:17 AM
372	1	6/9/2021 7:16 AM
373	3	6/9/2021 7:16 AM
374	1	6/9/2021 7:15 AM
375	5	6/9/2021 7:14 AM
376	4	6/9/2021 7:11 AM
377	6	6/9/2021 7:11 AM
378	5	6/9/2021 7:10 AM
379	6	6/9/2021 7:09 AM
380	3	6/9/2021 7:08 AM
381	0	6/9/2021 7:06 AM
382	5	6/9/2021 7:05 AM
383	3	6/9/2021 7:04 AM
384	5	6/9/2021 7:04 AM
385	3	6/9/2021 7:03 AM
386	3	6/9/2021 7:01 AM
387	4	6/9/2021 7:00 AM
388	3	6/9/2021 7:00 AM

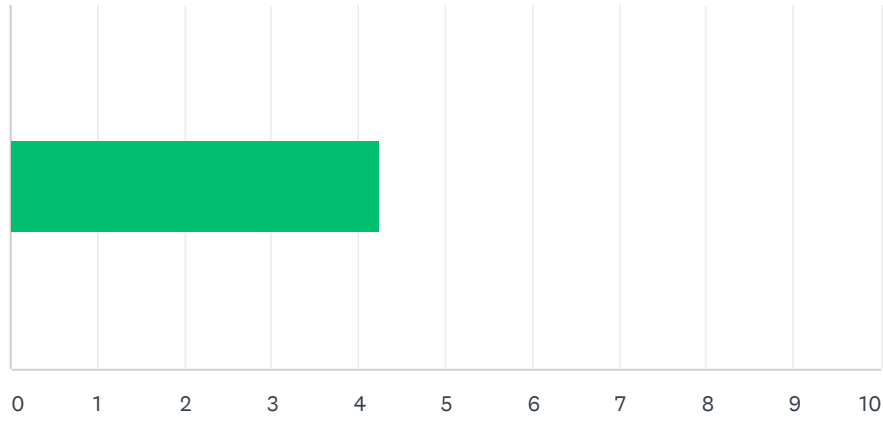
Stakeholder Survey for 2040 Regional Long Range Transportation Plan

389	4	6/9/2021 6:59 AM
390	5	6/9/2021 6:59 AM
391	3	6/9/2021 6:57 AM
392	7	6/9/2021 6:52 AM
393	2	6/9/2021 6:51 AM
394	5	6/9/2021 6:39 AM
395	1	6/4/2021 11:55 AM
396	2	6/4/2021 11:46 AM
397	1	6/4/2021 11:35 AM
398	5	5/22/2021 11:37 AM
399	2	5/20/2021 7:11 AM
400	5	5/17/2021 2:17 PM
401	1	5/6/2021 11:11 PM
402	3	5/6/2021 5:11 PM
403	1	5/6/2021 4:33 PM
404	3	5/6/2021 4:00 PM
405	5	5/4/2021 11:42 AM
406	2	5/3/2021 7:57 PM
407	8	5/3/2021 7:35 PM
408	1	5/3/2021 6:05 PM
409	2	5/3/2021 5:18 PM
410	0	5/3/2021 4:45 PM
411	6	5/3/2021 3:55 PM
412	1	5/3/2021 2:16 PM
413	0	5/3/2021 1:47 PM
414	2	5/3/2021 1:09 PM
415	3	5/3/2021 12:54 PM
416	3	5/3/2021 12:47 PM
417	2	5/3/2021 12:42 PM

Q24 \*For your county\*On a scale from 1 - 10 rate the road surface quality of the U.S. highways.

Answered: 412 Skipped: 18

# Stakeholder Survey for 2040 Regional Long Range Transportation Plan



ANSWER CHOICES	AVERAGE NUMBER	TOTAL NUMBER	RESPONSES
	4	1,752	412
Total Respondents: 412			

#		DATE
1	2	8/2/2021 1:51 PM
2	2	8/2/2021 11:32 AM
3	3	8/2/2021 10:46 AM
4	4	7/29/2021 4:12 PM
5	2	7/24/2021 11:02 AM
6	1	7/22/2021 9:22 AM
7	6	7/16/2021 8:43 PM
8	9	7/16/2021 11:52 AM
9	2	7/16/2021 11:42 AM
10	3	7/16/2021 11:09 AM
11	4	7/16/2021 9:17 AM
12	1	7/15/2021 9:37 PM
13	0	7/15/2021 6:58 PM
14	9	7/15/2021 2:06 PM
15	2	7/15/2021 6:31 AM
16	4	7/15/2021 1:19 AM
17	3	7/14/2021 5:06 PM
18	0	7/14/2021 12:00 PM
19	6	7/14/2021 8:46 AM
20	5	7/14/2021 2:34 AM
21	4	7/14/2021 1:44 AM
22	4	7/13/2021 11:12 PM
23	5	7/13/2021 9:57 PM
24	6	7/13/2021 9:12 PM



## Stakeholder Survey for 2040 Regional Long Range Transportation Plan

25	3	7/13/2021 9:00 PM
26	0	7/13/2021 2:47 PM
27	3	7/13/2021 11:56 AM
28	6	7/13/2021 11:50 AM
29	5	7/13/2021 11:24 AM
30	8	7/7/2021 10:39 PM
31	5	7/4/2021 7:21 AM
32	0	7/3/2021 6:23 PM
33	5	7/3/2021 2:20 PM
34	5	7/2/2021 2:04 PM
35	0	7/2/2021 7:24 AM
36	2	7/2/2021 7:06 AM
37	6	7/2/2021 6:21 AM
38	0	7/2/2021 1:56 AM
39	0	7/2/2021 1:03 AM
40	2	7/1/2021 9:35 PM
41	7	7/1/2021 8:12 PM
42	8	7/1/2021 7:47 PM
43	7	7/1/2021 7:46 PM
44	5	7/1/2021 7:35 PM
45	4	7/1/2021 6:55 PM
46	4	7/1/2021 6:01 PM
47	5	7/1/2021 5:34 PM
48	3	7/1/2021 5:32 PM
49	0	7/1/2021 5:20 PM
50	4	7/1/2021 5:07 PM
51	9	7/1/2021 1:21 PM
52	5	7/1/2021 10:14 AM
53	0	7/1/2021 9:35 AM
54	7	7/1/2021 9:31 AM
55	1	7/1/2021 9:27 AM
56	4	7/1/2021 9:18 AM
57	3	7/1/2021 8:39 AM
58	5	7/1/2021 6:30 AM
59	4	7/1/2021 4:39 AM
60	1	7/1/2021 12:59 AM
61	9	6/30/2021 11:57 PM
62	3	6/30/2021 11:37 PM

## Stakeholder Survey for 2040 Regional Long Range Transportation Plan

63	5	6/30/2021 8:38 PM
64	4	6/30/2021 2:49 PM
65	8	6/28/2021 10:22 PM
66	5	6/21/2021 2:27 PM
67	4	6/20/2021 4:00 PM
68	8	6/20/2021 12:15 PM
69	0	6/20/2021 9:21 AM
70	2	6/20/2021 9:18 AM
71	4	6/18/2021 9:40 AM
72	6	6/17/2021 4:27 PM
73	5	6/17/2021 4:17 PM
74	10	6/17/2021 3:41 PM
75	5	6/16/2021 11:02 PM
76	3	6/16/2021 5:05 AM
77	4	6/15/2021 10:43 PM
78	3	6/15/2021 9:48 PM
79	5	6/15/2021 1:21 PM
80	3	6/15/2021 12:11 PM
81	1	6/15/2021 8:09 AM
82	6	6/15/2021 6:35 AM
83	8	6/15/2021 5:19 AM
84	3	6/14/2021 11:07 PM
85	5	6/14/2021 10:40 PM
86	6	6/14/2021 10:22 PM
87	3	6/14/2021 10:07 PM
88	7	6/14/2021 10:05 PM
89	7	6/14/2021 9:57 PM
90	5	6/14/2021 9:55 PM
91	4	6/14/2021 9:45 PM
92	6	6/14/2021 9:40 PM
93	5	6/14/2021 9:20 PM
94	6	6/14/2021 8:57 PM
95	7	6/14/2021 8:46 PM
96	8	6/14/2021 8:08 PM
97	5	6/14/2021 8:04 PM
98	5	6/14/2021 8:01 PM
99	7	6/14/2021 7:39 PM
100	6	6/14/2021 7:28 PM

## Stakeholder Survey for 2040 Regional Long Range Transportation Plan

101	4	6/14/2021 7:21 PM
102	4	6/14/2021 7:05 PM
103	0	6/14/2021 7:02 PM
104	7	6/14/2021 6:57 PM
105	6	6/14/2021 6:30 PM
106	4	6/14/2021 6:29 PM
107	6	6/14/2021 6:29 PM
108	3	6/14/2021 6:23 PM
109	5	6/14/2021 6:20 PM
110	2	6/14/2021 6:12 PM
111	3	6/14/2021 6:06 PM
112	2	6/14/2021 6:00 PM
113	8	6/14/2021 5:56 PM
114	8	6/14/2021 5:55 PM
115	0	6/14/2021 5:52 PM
116	5	6/14/2021 5:51 PM
117	5	6/14/2021 5:44 PM
118	6	6/14/2021 5:41 PM
119	1	6/14/2021 5:30 PM
120	3	6/14/2021 5:27 PM
121	2	6/14/2021 5:24 PM
122	6	6/14/2021 5:23 PM
123	4	6/14/2021 5:23 PM
124	9	6/14/2021 5:18 PM
125	10	6/14/2021 5:15 PM
126	7	6/14/2021 5:12 PM
127	8	6/14/2021 5:11 PM
128	5	6/14/2021 5:03 PM
129	6	6/14/2021 4:55 PM
130	8	6/14/2021 4:55 PM
131	5	6/14/2021 4:55 PM
132	6	6/14/2021 4:54 PM
133	5	6/14/2021 4:52 PM
134	6	6/14/2021 4:39 PM
135	1	6/13/2021 11:14 AM
136	0	6/12/2021 1:44 PM
137	0	6/12/2021 9:27 AM
138	2	6/12/2021 12:17 AM

## Stakeholder Survey for 2040 Regional Long Range Transportation Plan

139	4	6/11/2021 11:52 PM
140	5	6/11/2021 9:34 PM
141	1	6/11/2021 9:18 PM
142	1	6/11/2021 7:22 PM
143	5	6/11/2021 6:45 PM
144	5	6/11/2021 6:36 PM
145	9	6/11/2021 5:33 PM
146	4	6/11/2021 5:20 PM
147	8	6/11/2021 5:18 PM
148	8	6/11/2021 4:14 PM
149	2	6/11/2021 8:54 AM
150	5	6/11/2021 2:05 AM
151	7	6/10/2021 11:33 PM
152	5	6/10/2021 10:44 PM
153	5	6/10/2021 9:42 PM
154	2	6/10/2021 7:07 PM
155	6	6/10/2021 5:10 PM
156	7	6/10/2021 4:37 PM
157	7	6/10/2021 4:15 PM
158	5	6/10/2021 3:58 PM
159	8	6/10/2021 11:04 AM
160	4	6/10/2021 10:54 AM
161	1	6/10/2021 10:01 AM
162	5	6/10/2021 7:36 AM
163	2	6/10/2021 7:17 AM
164	4	6/10/2021 6:35 AM
165	4	6/10/2021 6:19 AM
166	8	6/10/2021 6:06 AM
167	7	6/10/2021 4:03 AM
168	1	6/10/2021 3:43 AM
169	6	6/10/2021 2:31 AM
170	2	6/9/2021 11:39 PM
171	1	6/9/2021 10:52 PM
172	4	6/9/2021 10:35 PM
173	2	6/9/2021 10:25 PM
174	4	6/9/2021 10:18 PM
175	3	6/9/2021 10:18 PM
176	3	6/9/2021 10:16 PM

## Stakeholder Survey for 2040 Regional Long Range Transportation Plan

177	5	6/9/2021 10:13 PM
178	9	6/9/2021 10:04 PM
179	3	6/9/2021 10:03 PM
180	4	6/9/2021 9:54 PM
181	3	6/9/2021 9:52 PM
182	10	6/9/2021 9:46 PM
183	2	6/9/2021 9:37 PM
184	1	6/9/2021 9:01 PM
185	4	6/9/2021 8:52 PM
186	1	6/9/2021 8:32 PM
187	2	6/9/2021 8:28 PM
188	6	6/9/2021 8:27 PM
189	8	6/9/2021 8:20 PM
190	5	6/9/2021 8:00 PM
191	5	6/9/2021 7:58 PM
192	1	6/9/2021 7:45 PM
193	1	6/9/2021 7:42 PM
194	4	6/9/2021 7:24 PM
195	4	6/9/2021 7:22 PM
196	7	6/9/2021 7:09 PM
197	8	6/9/2021 7:05 PM
198	0	6/9/2021 7:04 PM
199	1	6/9/2021 6:50 PM
200	1	6/9/2021 6:20 PM
201	1	6/9/2021 6:03 PM
202	5	6/9/2021 6:01 PM
203	5	6/9/2021 5:32 PM
204	5	6/9/2021 5:24 PM
205	0	6/9/2021 5:12 PM
206	0	6/9/2021 5:12 PM
207	6	6/9/2021 4:37 PM
208	3	6/9/2021 4:33 PM
209	7	6/9/2021 4:16 PM
210	0	6/9/2021 3:58 PM
211	0	6/9/2021 3:43 PM
212	2	6/9/2021 3:42 PM
213	7	6/9/2021 3:13 PM
214	5	6/9/2021 3:13 PM

## Stakeholder Survey for 2040 Regional Long Range Transportation Plan

215	6	6/9/2021 3:04 PM
216	6	6/9/2021 3:02 PM
217	6	6/9/2021 2:53 PM
218	3	6/9/2021 2:47 PM
219	6	6/9/2021 2:45 PM
220	1	6/9/2021 2:28 PM
221	7	6/9/2021 2:19 PM
222	3	6/9/2021 2:18 PM
223	4	6/9/2021 2:08 PM
224	9	6/9/2021 2:00 PM
225	0	6/9/2021 2:00 PM
226	2	6/9/2021 1:59 PM
227	3	6/9/2021 1:51 PM
228	2	6/9/2021 1:48 PM
229	3	6/9/2021 1:36 PM
230	1	6/9/2021 1:20 PM
231	0	6/9/2021 1:14 PM
232	5	6/9/2021 1:12 PM
233	4	6/9/2021 1:08 PM
234	1	6/9/2021 12:50 PM
235	5	6/9/2021 12:47 PM
236	7	6/9/2021 12:33 PM
237	4	6/9/2021 12:33 PM
238	5	6/9/2021 11:59 AM
239	2	6/9/2021 11:55 AM
240	1	6/9/2021 11:53 AM
241	4	6/9/2021 11:38 AM
242	0	6/9/2021 11:30 AM
243	5	6/9/2021 11:09 AM
244	1	6/9/2021 11:06 AM
245	4	6/9/2021 11:04 AM
246	5	6/9/2021 11:03 AM
247	4	6/9/2021 10:49 AM
248	2	6/9/2021 10:47 AM
249	1	6/9/2021 10:46 AM
250	7	6/9/2021 10:46 AM
251	2	6/9/2021 10:42 AM
252	5	6/9/2021 10:33 AM

## Stakeholder Survey for 2040 Regional Long Range Transportation Plan

253	0	6/9/2021 10:30 AM
254	1	6/9/2021 10:28 AM
255	3	6/9/2021 10:24 AM
256	3	6/9/2021 10:21 AM
257	0	6/9/2021 10:18 AM
258	3	6/9/2021 10:15 AM
259	7	6/9/2021 10:09 AM
260	5	6/9/2021 10:04 AM
261	7	6/9/2021 9:58 AM
262	3	6/9/2021 9:55 AM
263	5	6/9/2021 9:50 AM
264	5	6/9/2021 9:46 AM
265	4	6/9/2021 9:43 AM
266	7	6/9/2021 9:39 AM
267	4	6/9/2021 9:38 AM
268	7	6/9/2021 9:38 AM
269	6	6/9/2021 9:33 AM
270	6	6/9/2021 9:32 AM
271	5	6/9/2021 9:31 AM
272	6	6/9/2021 9:30 AM
273	3	6/9/2021 9:30 AM
274	8	6/9/2021 9:30 AM
275	4	6/9/2021 9:29 AM
276	5	6/9/2021 9:27 AM
277	10	6/9/2021 9:20 AM
278	7	6/9/2021 9:18 AM
279	9	6/9/2021 9:16 AM
280	5	6/9/2021 9:11 AM
281	5	6/9/2021 9:10 AM
282	1	6/9/2021 9:05 AM
283	3	6/9/2021 9:02 AM
284	4	6/9/2021 8:58 AM
285	7	6/9/2021 8:53 AM
286	3	6/9/2021 8:52 AM
287	2	6/9/2021 8:52 AM
288	5	6/9/2021 8:52 AM
289	8	6/9/2021 8:51 AM
290	1	6/9/2021 8:49 AM

## Stakeholder Survey for 2040 Regional Long Range Transportation Plan

291	7	6/9/2021 8:48 AM
292	1	6/9/2021 8:44 AM
293	4	6/9/2021 8:43 AM
294	5	6/9/2021 8:42 AM
295	6	6/9/2021 8:41 AM
296	8	6/9/2021 8:41 AM
297	5	6/9/2021 8:40 AM
298	7	6/9/2021 8:40 AM
299	4	6/9/2021 8:39 AM
300	4	6/9/2021 8:39 AM
301	5	6/9/2021 8:38 AM
302	8	6/9/2021 8:36 AM
303	7	6/9/2021 8:36 AM
304	1	6/9/2021 8:35 AM
305	4	6/9/2021 8:34 AM
306	7	6/9/2021 8:33 AM
307	5	6/9/2021 8:33 AM
308	4	6/9/2021 8:32 AM
309	6	6/9/2021 8:31 AM
310	5	6/9/2021 8:31 AM
311	4	6/9/2021 8:30 AM
312	6	6/9/2021 8:30 AM
313	7	6/9/2021 8:29 AM
314	10	6/9/2021 8:24 AM
315	6	6/9/2021 8:23 AM
316	5	6/9/2021 8:20 AM
317	5	6/9/2021 8:19 AM
318	2	6/9/2021 8:18 AM
319	0	6/9/2021 8:16 AM
320	8	6/9/2021 8:16 AM
321	5	6/9/2021 8:15 AM
322	5	6/9/2021 8:10 AM
323	6	6/9/2021 8:09 AM
324	8	6/9/2021 8:08 AM
325	3	6/9/2021 8:07 AM
326	6	6/9/2021 8:07 AM
327	5	6/9/2021 8:07 AM
328	4	6/9/2021 8:06 AM



## Stakeholder Survey for 2040 Regional Long Range Transportation Plan

329	7	6/9/2021 8:05 AM
330	0	6/9/2021 8:05 AM
331	7	6/9/2021 8:03 AM
332	5	6/9/2021 8:03 AM
333	5	6/9/2021 8:03 AM
334	6	6/9/2021 8:02 AM
335	5	6/9/2021 8:02 AM
336	1	6/9/2021 8:01 AM
337	5	6/9/2021 8:00 AM
338	5	6/9/2021 7:58 AM
339	4	6/9/2021 7:57 AM
340	6	6/9/2021 7:57 AM
341	8	6/9/2021 7:57 AM
342	8	6/9/2021 7:55 AM
343	7	6/9/2021 7:54 AM
344	1	6/9/2021 7:54 AM
345	2	6/9/2021 7:50 AM
346	4	6/9/2021 7:50 AM
347	0	6/9/2021 7:49 AM
348	2	6/9/2021 7:49 AM
349	5	6/9/2021 7:48 AM
350	3	6/9/2021 7:47 AM
351	4	6/9/2021 7:46 AM
352	6	6/9/2021 7:46 AM
353	0	6/9/2021 7:45 AM
354	8	6/9/2021 7:43 AM
355	1	6/9/2021 7:40 AM
356	3	6/9/2021 7:40 AM
357	1	6/9/2021 7:32 AM
358	7	6/9/2021 7:26 AM
359	3	6/9/2021 7:22 AM
360	7	6/9/2021 7:21 AM
361	6	6/9/2021 7:20 AM
362	0	6/9/2021 7:20 AM
363	7	6/9/2021 7:18 AM
364	1	6/9/2021 7:17 AM
365	8	6/9/2021 7:17 AM
366	0	6/9/2021 7:17 AM

## Stakeholder Survey for 2040 Regional Long Range Transportation Plan

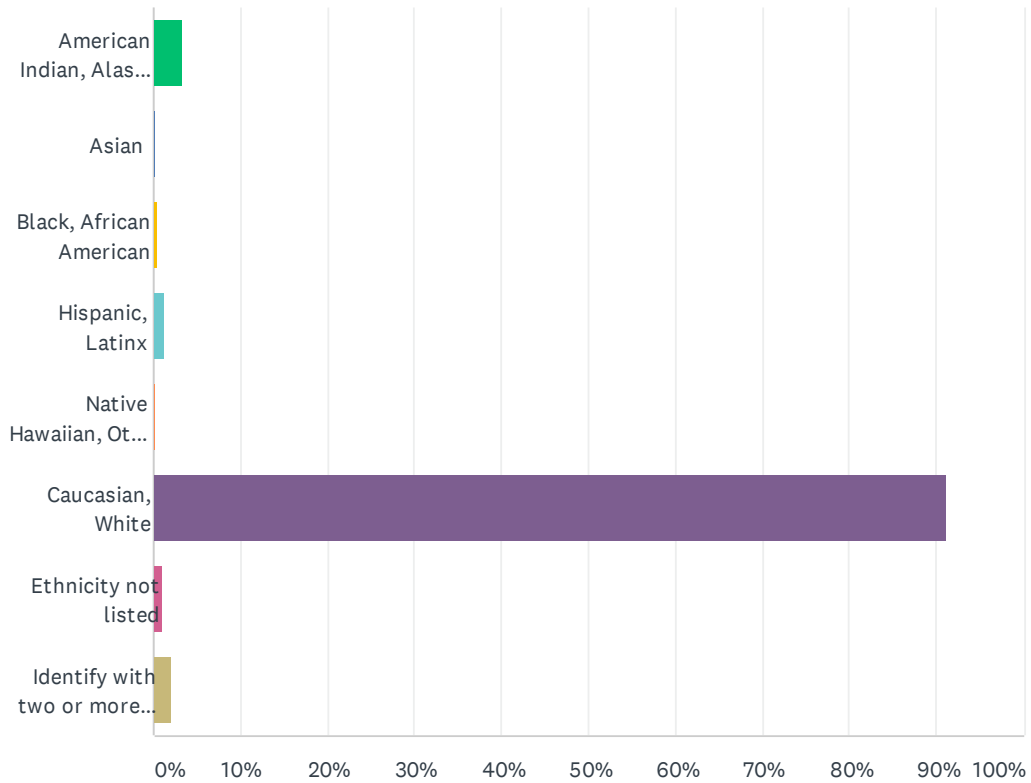
367	3	6/9/2021 7:16 AM
368	4	6/9/2021 7:16 AM
369	1	6/9/2021 7:15 AM
370	5	6/9/2021 7:14 AM
371	4	6/9/2021 7:11 AM
372	2	6/9/2021 7:11 AM
373	6	6/9/2021 7:10 AM
374	9	6/9/2021 7:09 AM
375	5	6/9/2021 7:08 AM
376	0	6/9/2021 7:06 AM
377	6	6/9/2021 7:05 AM
378	3	6/9/2021 7:04 AM
379	6	6/9/2021 7:04 AM
380	3	6/9/2021 7:03 AM
381	3	6/9/2021 7:01 AM
382	3	6/9/2021 7:00 AM
383	3	6/9/2021 7:00 AM
384	5	6/9/2021 6:59 AM
385	6	6/9/2021 6:59 AM
386	6	6/9/2021 6:57 AM
387	7	6/9/2021 6:52 AM
388	2	6/9/2021 6:51 AM
389	5	6/9/2021 6:39 AM
390	1	6/4/2021 11:55 AM
391	2	6/4/2021 11:46 AM
392	1	6/4/2021 11:35 AM
393	7	5/22/2021 11:37 AM
394	1	5/20/2021 7:11 AM
395	5	5/17/2021 2:17 PM
396	1	5/6/2021 11:11 PM
397	6	5/6/2021 5:11 PM
398	1	5/6/2021 4:33 PM
399	4	5/6/2021 4:00 PM
400	3	5/4/2021 11:42 AM
401	2	5/3/2021 7:57 PM
402	9	5/3/2021 7:35 PM
403	1	5/3/2021 6:05 PM
404	5	5/3/2021 5:18 PM

## Stakeholder Survey for 2040 Regional Long Range Transportation Plan

405	8	5/3/2021 4:45 PM
406	8	5/3/2021 3:55 PM
407	1	5/3/2021 2:16 PM
408	0	5/3/2021 1:47 PM
409	2	5/3/2021 1:09 PM
410	2	5/3/2021 12:54 PM
411	2	5/3/2021 12:47 PM
412	2	5/3/2021 12:42 PM

### Q25 Please select the ethnicity or race with which you identify.

Answered: 386    Skipped: 44



## Stakeholder Survey for 2040 Regional Long Range Transportation Plan

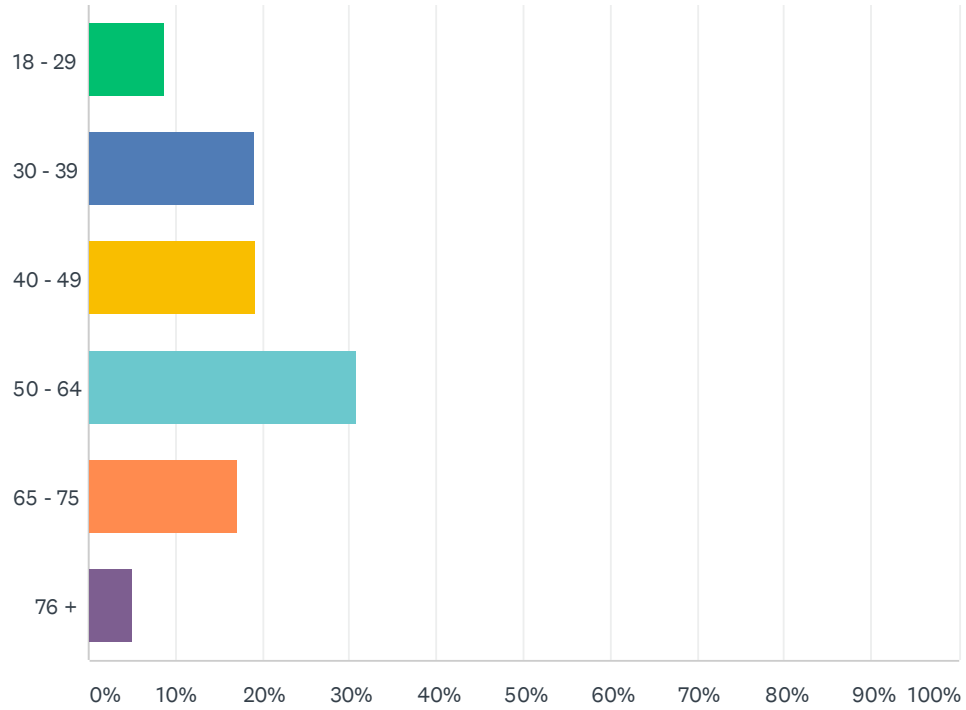
ANSWER CHOICES	RESPONSES	
American Indian, Alaska Native	3.37%	13
Asian	0.26%	1
Black, African American	0.52%	2
Hispanic, Latinx	1.30%	5
Native Hawaiian, Other Pacific Islander	0.26%	1
Caucasian, White	91.19%	352
Ethnicity not listed	1.04%	4
Identify with two or more ethnicities	2.07%	8
<b>TOTAL</b>		<b>386</b>

#	NOT LISTED	DATE
1	American	7/22/2021 9:22 AM
2	human	6/15/2021 1:36 PM
3	White as fuck	6/14/2021 5:52 PM
4	White	6/10/2021 10:01 AM
5	Red blooded American	6/9/2021 10:18 PM
6	Nunya	6/9/2021 6:20 PM
7	Caucasian, white	6/9/2021 12:56 PM
8	It doesn't matter	6/9/2021 8:41 AM
9	American	5/3/2021 12:42 PM

**Q26 Please select your age category.**

Answered: 400   Skipped: 30

## Stakeholder Survey for 2040 Regional Long Range Transportation Plan

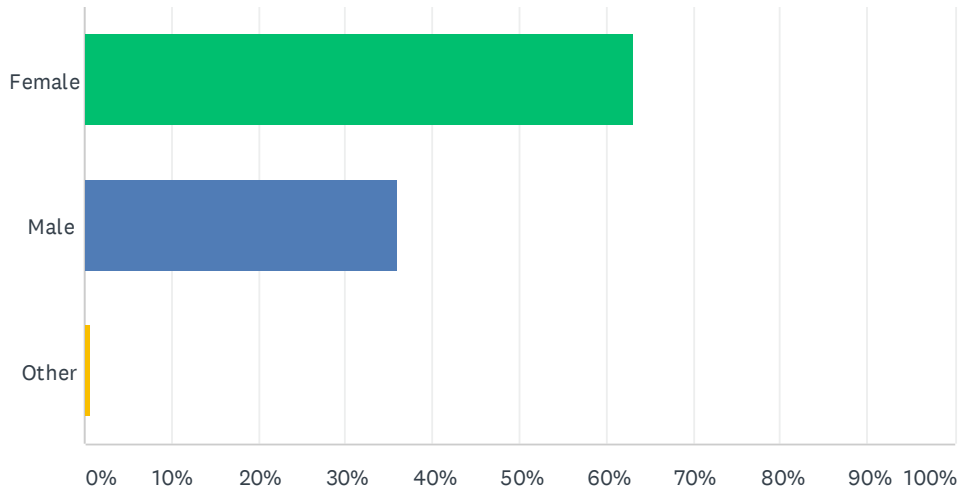


ANSWER CHOICES	RESPONSES
18 - 29	8.75% 35
30 - 39	19.00% 76
40 - 49	19.25% 77
50 - 64	30.75% 123
65 - 75	17.25% 69
76 +	5.00% 20
<b>TOTAL</b>	<b>400</b>

### Q27 What is your gender?

Answered: 411 Skipped: 19

## Stakeholder Survey for 2040 Regional Long Range Transportation Plan



ANSWER CHOICES	RESPONSES	
Female	63.26%	260
Male	36.01%	148
Other	0.73%	3
<b>TOTAL</b>		<b>411</b>